

Downtown Waterfront Municipal Harbor Plan

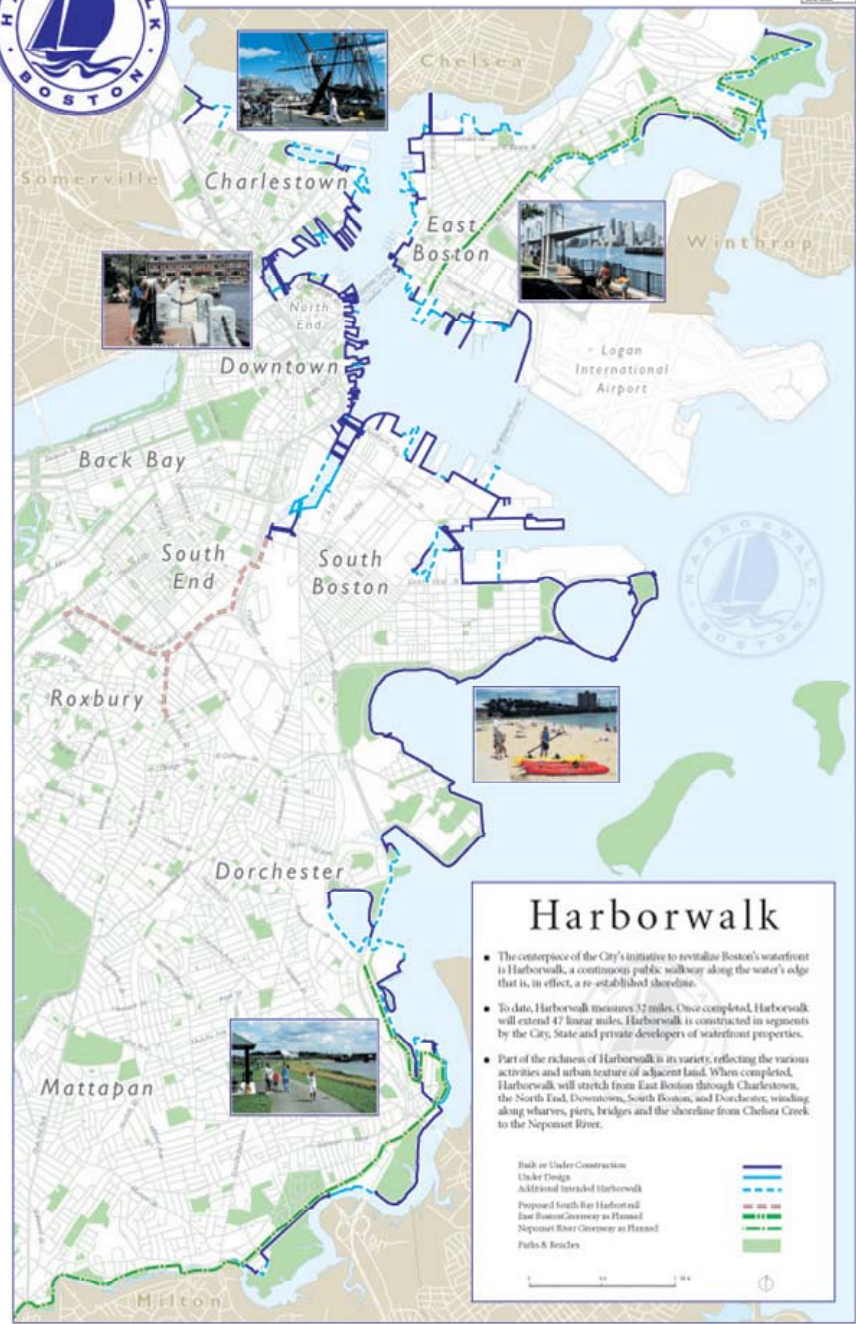


Boston Harbor Planning Efforts

- 1990 October
- **HARBORPARK PLAN MUNICIPAL HARBOR PLAN**
- 1999 March
- **NORTH STATION LIMITED GEOGRAPHIC AMENDMENT (Harborpark Plan)**
- 1999 June
- **MINOR GEOGRAPHIC AMENDMENT (Harborpark Plan)**
- 1999 December
- **BOSTON MARINE INDUSTRIAL PARK MASTER PLAN**
- 2000 January
- **BOSTON INNER HARBOR PASSENGER WATER TRANSPORTATION PLAN**
- 2000 July
- **SOUTH BOSTON WATERFRONT DISTRICT MUNICIPAL HARBOR PLAN**
- 2001 March
- **EAST BOSTON MUNICIPAL HARBOR PLAN**
- 2002 May
- **FORT POINT DOWNTOWN WATERFRONT MUNICIPAL HARBOR PLAN PHASE I**
- 2002 November
- **AMENDMENT TO SOUTH BOSTON WATERFRONT DISTRICT MUNICIPAL HARBOR PLAN**
- 2003 September
- **FORT POINT DOWNTOWN WATERFRONT MUNICIPAL HARBOR PLAN PHASE II**
- 2006 March
- **LOVEJOY WHARF MUNICIPAL HARBOR PLAN AMENDMENT (HARBORPARK PLAN)**
- 2007 May
- **CHARLESTOWN NAVY YARD WATERFRONT ACTIVATION PLAN**
- **CHARLESTOWN NAVY YARD WATER-DEPENDENT USE MANAGEMENT PLAN**
- 2008 May
- **AMENDMENT TO THE EAST BOSTON MUNICIPAL HARBOR PLAN**
- 2009 May
- **AMENDMENT TO SOUTH BOSTON WATERFRONT DISTRICT MUNICIPAL HARBOR PLAN**



HARBORWALK BOSTON

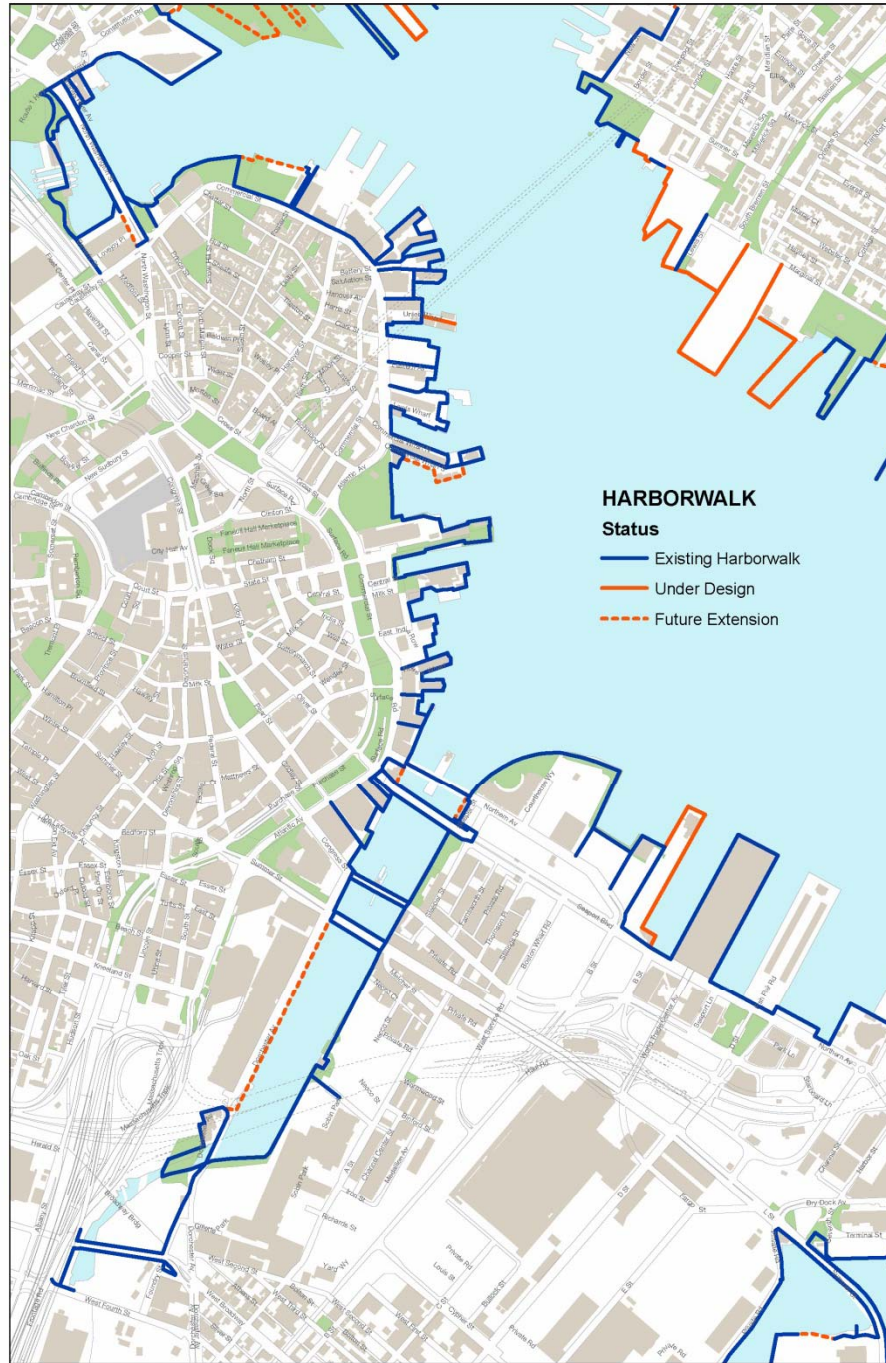


Harborwalk


- The centerpiece of the City's initiative to revitalize Boston's waterfront is Harborwalk, a continuous public walkway along the water's edge that is, in effect, a re-established shoreline.
- To date, Harborwalk measures 32 miles. Once completed, Harborwalk will extend 47 linear miles. Harborwalk is constructed in segments by the City, State and private developers of waterfront properties.
- Part of the richness of Harborwalk is its variety, reflecting the various activities and urban texture of adjacent land. When completed, Harborwalk will stretch from East Boston through Charlestown, the North End, Downtown, South Boston, and Dorchester, winding along wharves, piers, bridges and the shoreline from Chelsea Creek to the Neponset River.

Built or Under Construction	
Under Design	
Additional intended Harborwalk	
Proposed South Bay Harborwalk	
East Boston/Governor as Planned	
Neponset River Gateway as Planned	
Parks & Beaches	

0 100 200 Feet



T:\DCGIS_Administration\VEIGHBORHOODS\Waterfront\Harborwalk\Harborwalk by status.mxd 9/13/2010



HARBORWALK



Inner Harbor
Passenger Water
Transportation Plan



Inner Harbor
Passenger Water
Transportation Plan

A Climate of Progress

City of Boston Climate Action Plan Update 2011




APRIL
2011





Sandy
October 29, 2012



Sandy
October 29, 2012

Downtown Waterfront and Greenway District Zoning Planning Initiative

PUBLIC MEETING

Wednesday, March 13th

Greenway Districts Zoning



Greenway Districts Zoning



Zoning recommendations



Greenway Districts Zoning



Zoning recommendations



Downtown Waterfront Municipal Harbor Plan



Greenway Districts Zoning



Zoning recommendations



Downtown Waterfront Municipal Harbor Plan



Public Realm and Watersheet Activation Plan



Greenway Districts Zoning



Zoning recommendations



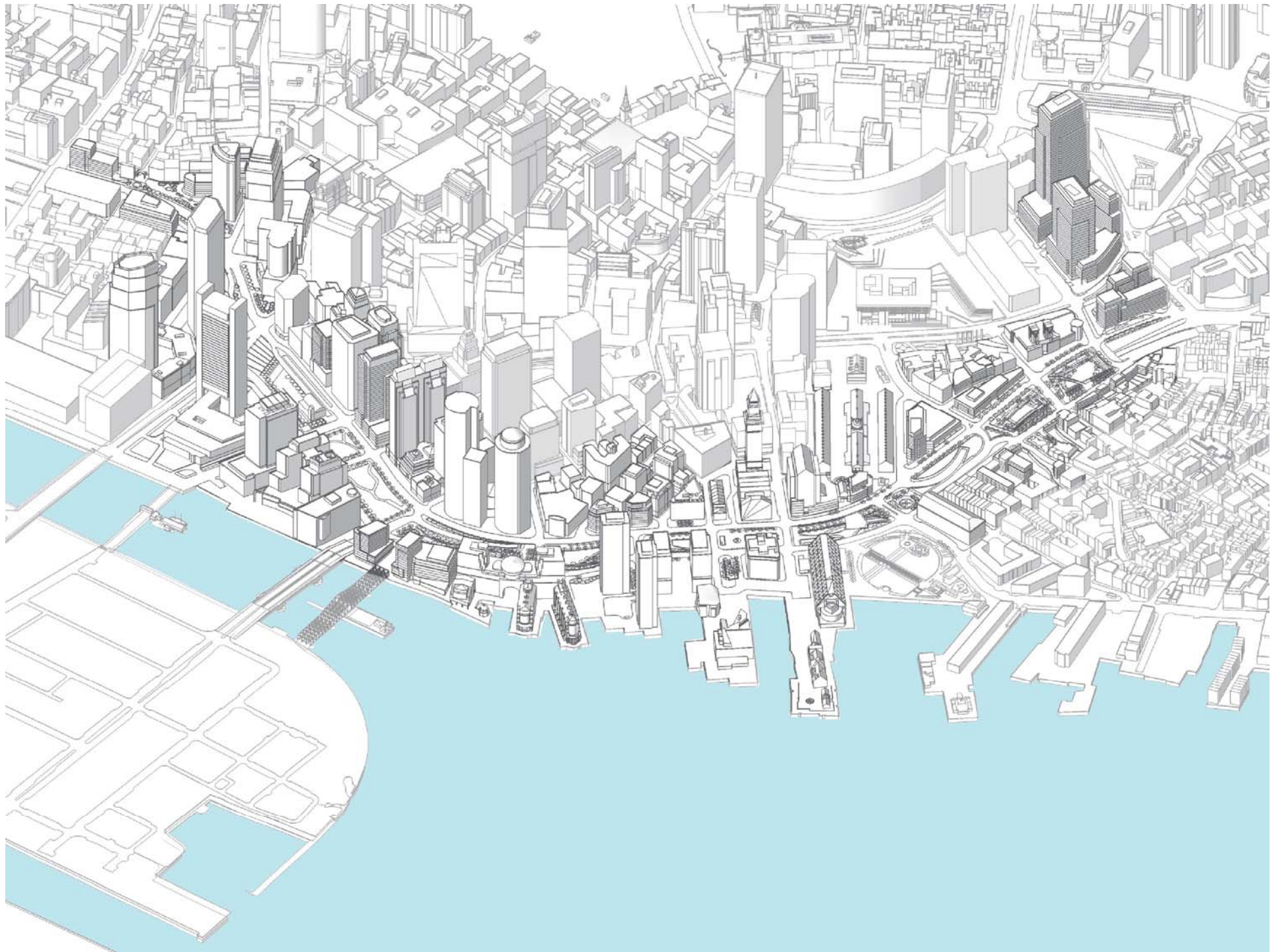
Downtown Waterfront Municipal Harbor Plan



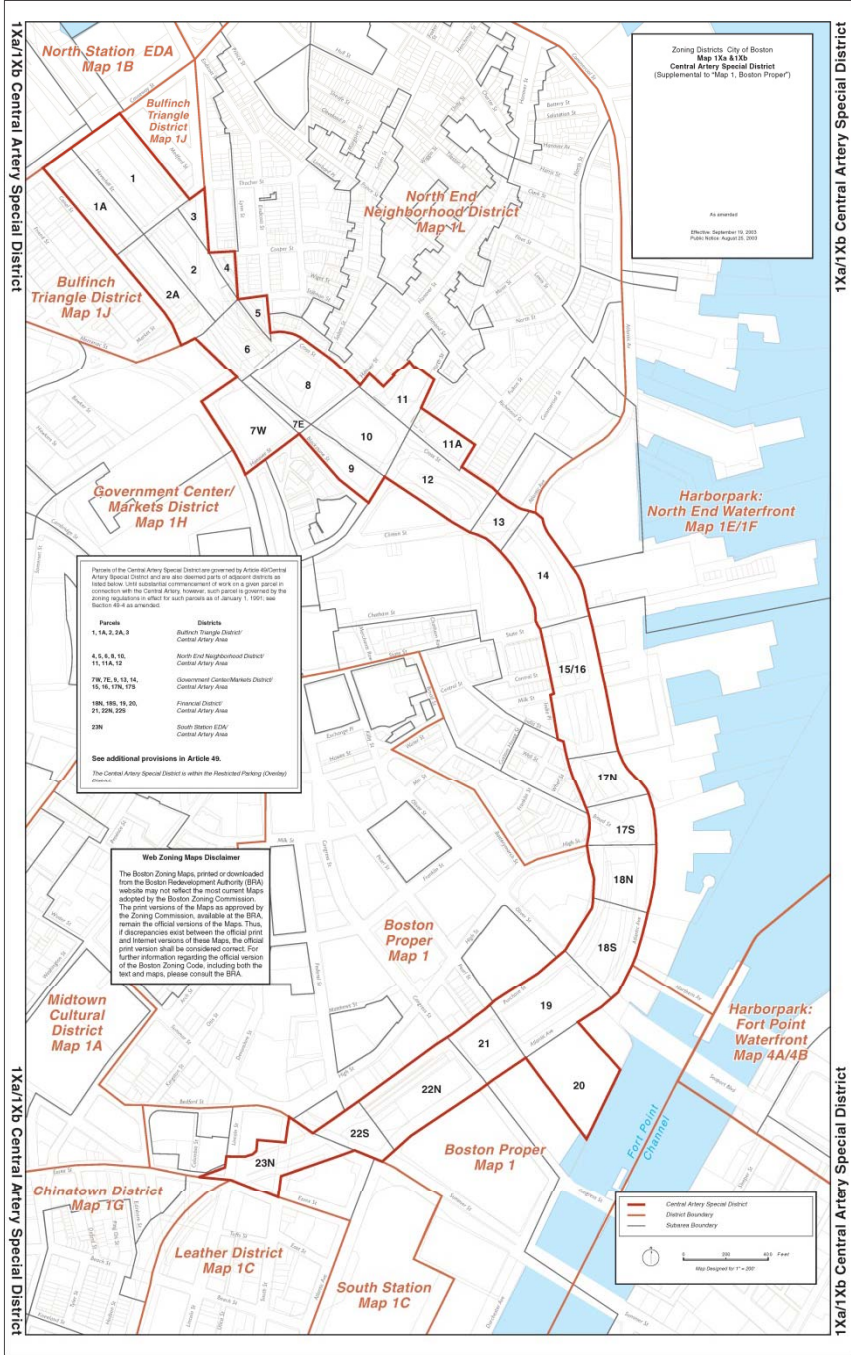
Public Realm and Watersheet Activation Plan



Greenway District Guidelines









Chinatown

Downtown Crossing

Beacon Hill

West End

Bulfinch Triangle

Leather District

Financial District

Government Center

Dewey Square South Station

Quincy Market

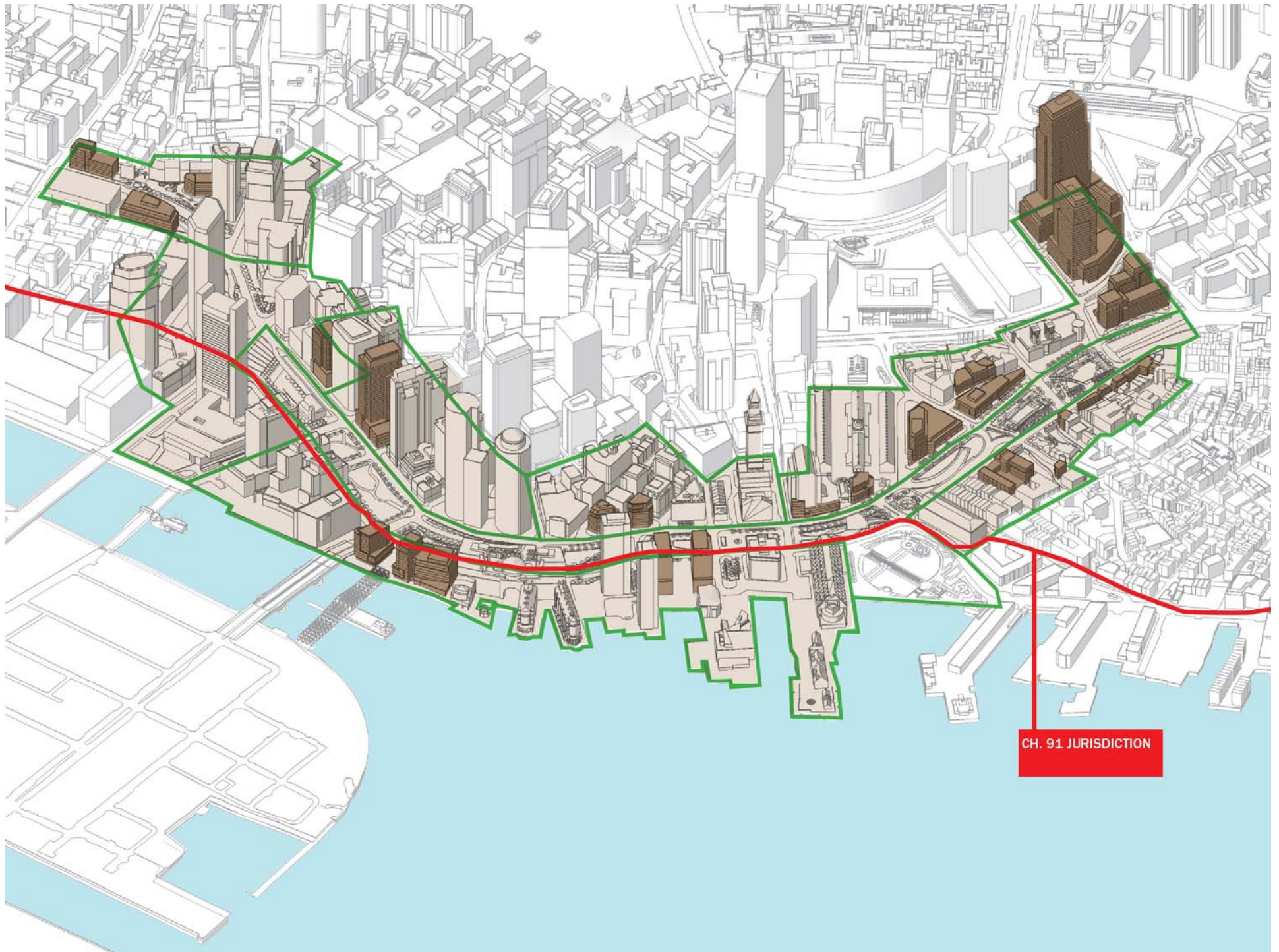
North End

Fort Point Channel

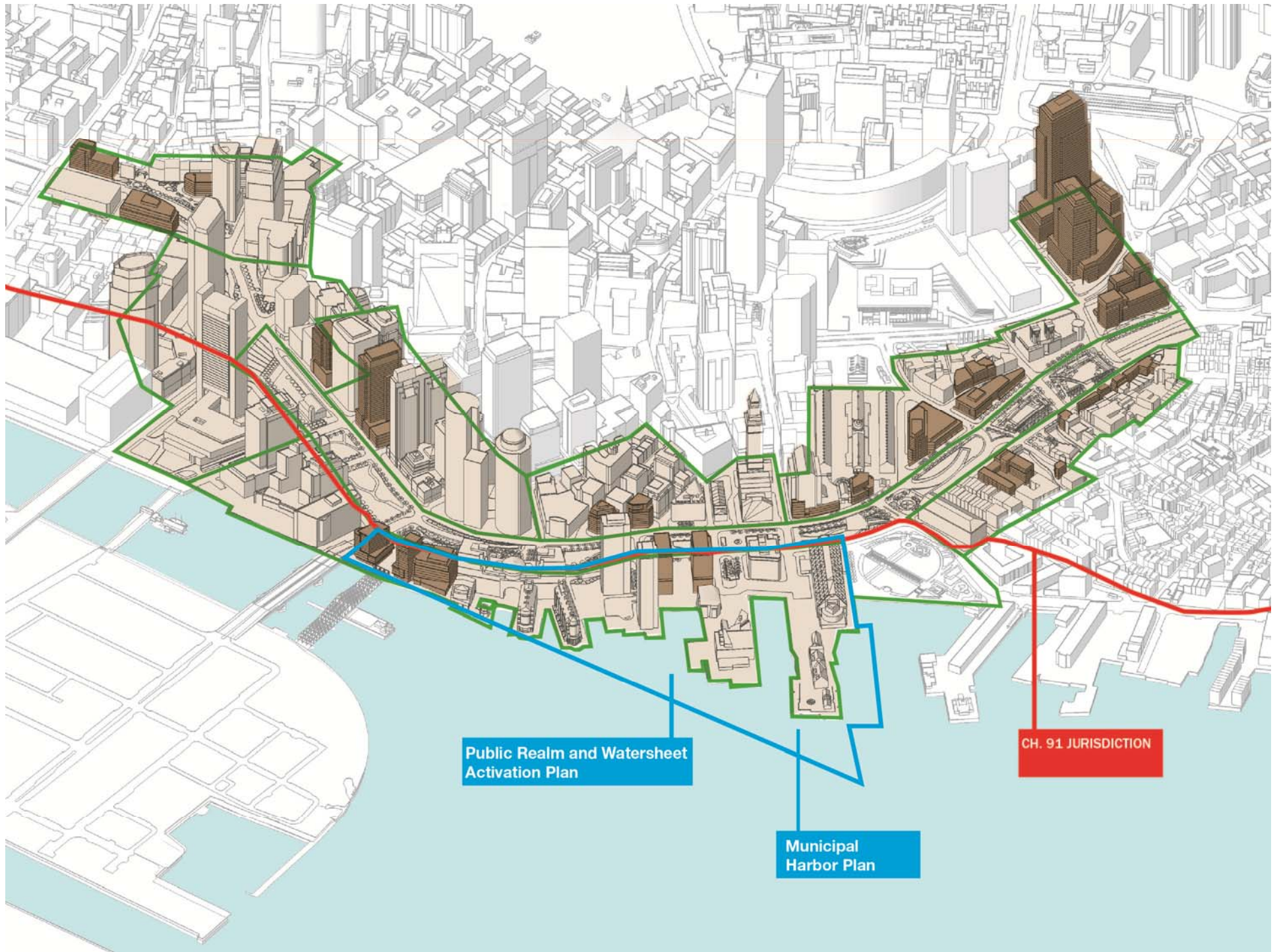
Wharf District

Overlapping Neighborhoods

e



CH. 91 JURISDICTION



Public Realm and Watersheet
Activation Plan

Municipal
Harbor Plan

CH. 91 JURISDICTION

Schedule

Boston Redevelopment Authority

Boston's Planning & Economic
Development Office

Thomas H. Harris, Mayor
Clarence J. Jones, Chairman
Peter Neudo, Director

One City Hall Square
Boston, MA 02201-1007
Tel 617-722-4300
Fax 617-248-1937

City of Boston Downtown Waterfront Municipal Harbor Planning Advisory Committee 2013 Meeting Schedule

The Municipal Harbor Planning Advisory Committee will meet on the following Wednesdays from 3:00 p.m. to 5:00 p.m. in the Boston Redevelopment Authority Board Room, Boston City Hall, 9th Floor.

April 24th

May 22nd

June 26th

July 24th

August 28th

September 25th

October 23rd

November 20th

December 18th

For questions or translation and interpretation services please contact:

Chris Busch
Senior Waterfront Planner
Boston Redevelopment Authority
One City Hall Square
Boston, MA 02201
Ph: 617-918-4451
Chris.busch.bra@cityofboston.gov