


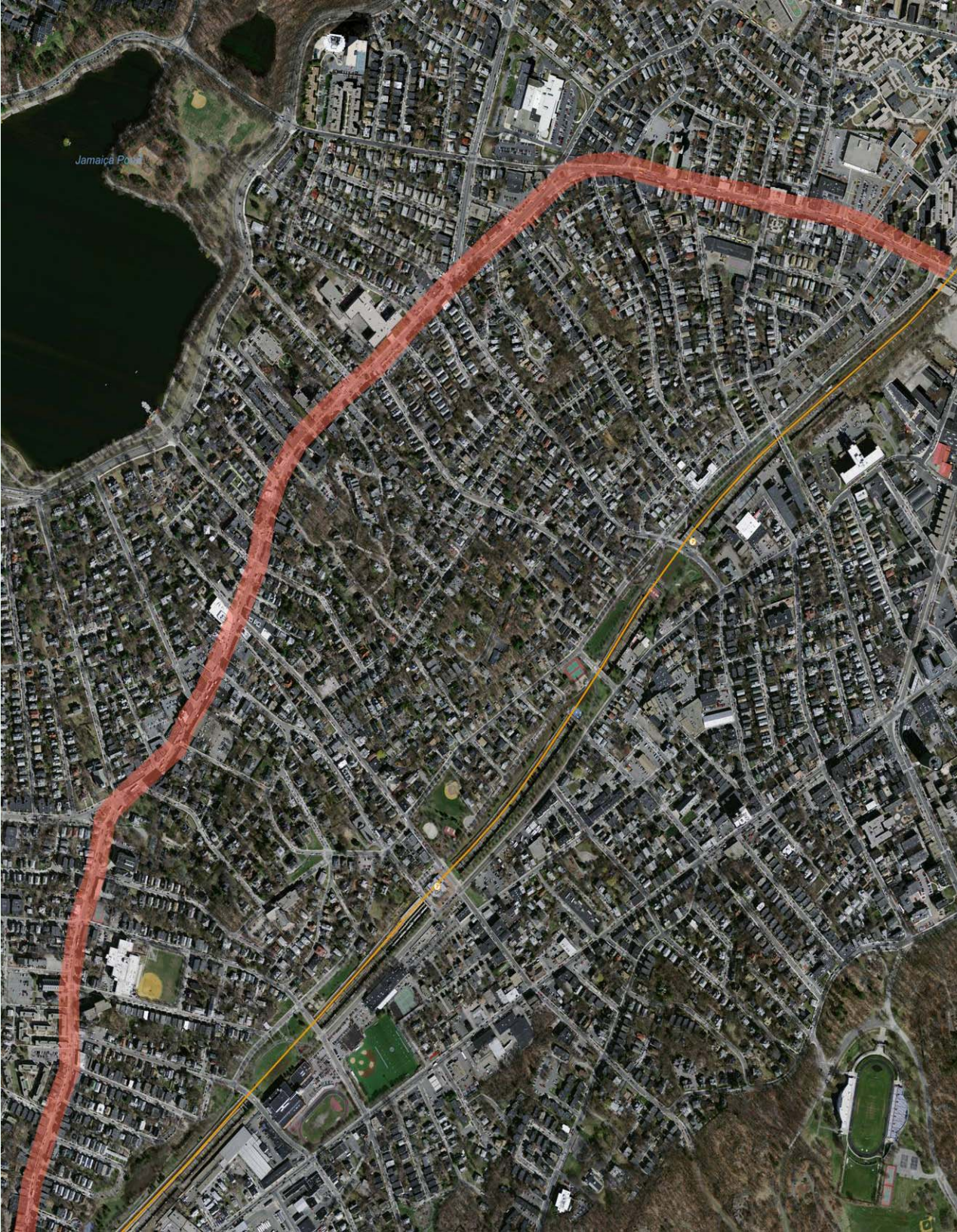
Jamaica Plain CENTRE SOUTH

Transportation
and
Streetscape
Action Plan

SCOPE
OF
WORK



City of Boston
Thomas M. Menino, Mayor



OVERVIEW

BTD has issued RFP and responses submitted by consultant teams. Scope Tasks are:

1. Corridor Vision
2. Corridor wide Streetscape Guidelines
3. Major and Minor Intersection Designs
4. Parking Management

Scope is flexible to accommodate public comments before consultants begin work

Advisory Group members invited to attend interviews

Consultant to be selected in May 2009

Action Plan funded in City's capital budget. Concept designs will lead to construction funding

CENTRE SOUTH TRANSPORTATION & STREETScape ACTION PLAN

TASK 1: DEVELOP A VISION FOR THE CORRIDOR

What should the corridor look like in 3, 5, and 10 years?


- Statement of Principles
- Renderings of Future Scenarios



CENTRE SOUTH TRANSPORTATION & STREETScape ACTION PLAN

TASK 2: CREATE STREETScape CORRIDOR GUIDELINES

- A. Corridorwide streetscape elements: street lighting, sidewalk & crosswalk materials, sidewalk furnishings, signage, trees, art)
- B. Bicycle Network Plan: Design of exclusive or shared lanes
- C. Public Transportation: Select routes and stops (with MBTA)



CENTRE SOUTH TRANSPORTATION & STREETScape ACTION PLAN

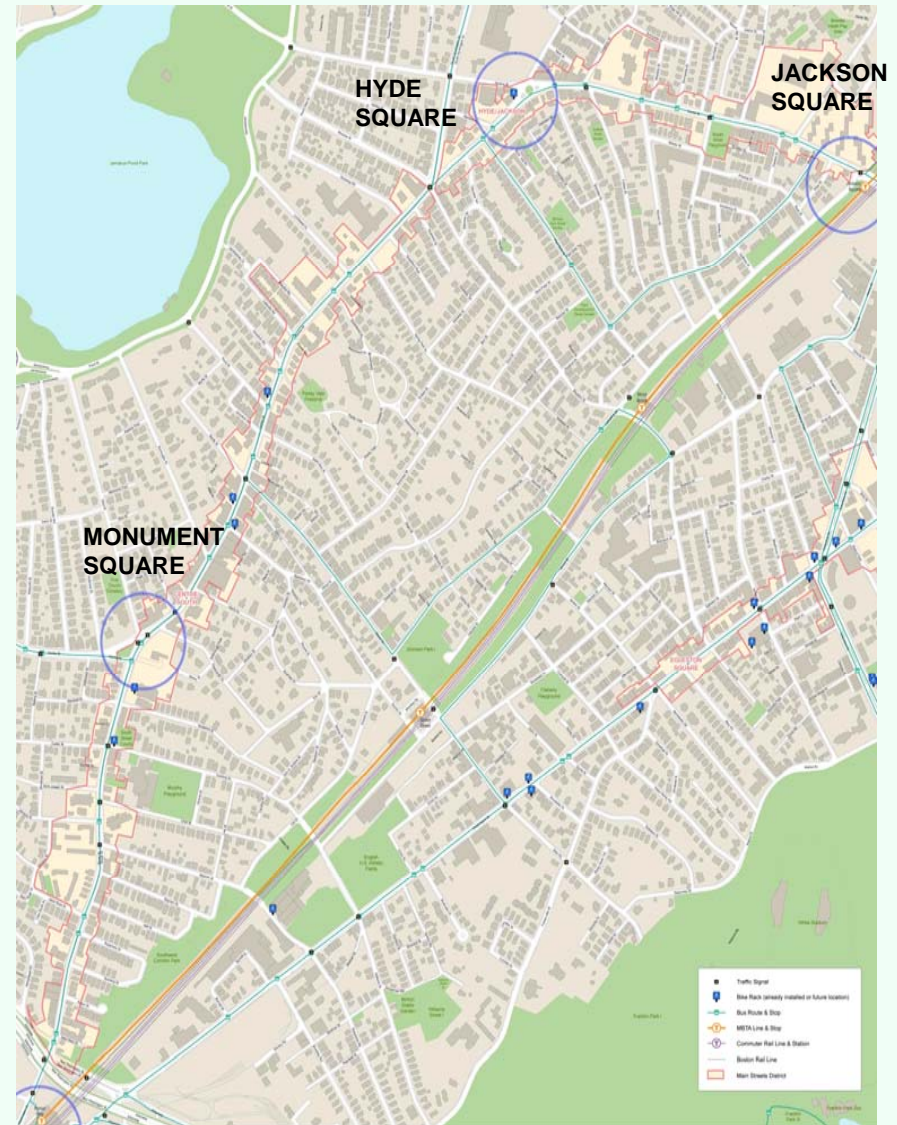
TASK 3: REDESIGN TRANSPORTATION NODES

Major Intersection Redesign (up to three)
w/cost estimates

- Monument Square
- Hyde Square
- Other

Traffic Analysis

PEOBODY SQUARE IMPROVEMENT PROJECT



CENTRE SOUTH TRANSPORTATION & STREETScape ACTION PLAN

TASK 3: REDESIGN TRANSPORTATION NODES continued...

Minor Intersection Redesign (up to five)
w/cost estimates

- Boylston/Centre/S.Huntington
- Seaverns/Centre
- Other

Traffic Analysis



CENTRE SOUTH TRANSPORTATION & STREETScape ACTION PLAN

TASK 4: PROPOSE PARKING MANAGEMENT STRATEGY

- A. Analyze parking demand for corridor
- B. Propose curbside parking regulations
- C. Propose Off-Street parking facility locations



PROPOSED SCHEDULE AND PROCESS

Advisory Group Monthly Meetings (open to the public)
Public Meetings at key stages in the process

2009	May:	Select consultant team
	June-July:	Task 1 – Corridor Vision
	Sept-Nov:	Task 2 – Corridor Guidelines
	Oct-Dec:	Task 3 – Major Intersections Concepts Traffic flow and Minor Intersections
2010	Jan-April:	Task 3 – Major Intersection Design Task 4 – Parking Management Strategies
	Summer:	Release of Action Plan