

Tremont & School Streets, c. 1860



School Street, 1906



School Street, c. 1910



Tremont Street looking North from Park, Boston, Mass.

636

Tremont & Park Streets, c. 1900s



Source: Digital Commonwealth

Tremont & Park Streets, 1913




Tremont & Park Streets, c. 1930



Tremont Street, Boston, Mass..

60095

Tremont Street, c. 1930s



Tremont Street, 1932



Tremont Street, c. 1960s




Tremont & Boylston Streets, 1973



Tremont & Temple, c. 1910



Tremont & Temple, c. 2014



Masonic Temple, Tremont & Boylston, 1893



Masonic Temple, Tremont & Boylston, 1910



10918

Source: Historic New England

Masonic Temple, Tremont & Boylston, 2014



Tremont & Boylston, 1859



Little Building, Tremont & Boylston, 1930



Little Building, Tremont & Boylston, c. 1970s



Little Building, Tremont & Boylston, renovation rendering



Boylston Building, 1904



BOYLSTON BLDG, NORTH SIDE.

NOV. 1904.


Boylston Building, 1964



Boylston Building, 2016



Summer Street, 1903



W side of Summer St. E side of Washington St

July 29, 1903

Summer Street, 1912



197-D. NORTHWEST SIDE OF CHAUNCY ST. COR. OF SUMMER ST. 12-12 P.M.

Summer Street, 1965



Summer Street, 2008



Washington Street, c. 1900s



The Shopping Home,
Washington Street, Boston, Mass.

Washington Street, c. 1900s



Washington Street, c. 1910s



Washington Street, Downtown Crossing, c. 1964



Washington Street, Downtown Crossing, c. 1970



Washington & Summer Streets, Downtown Crossing, c. 1970s




Washington & Summer Streets, Downtown Crossing, 2018



Washington Street, 1906



Washington Street, 2015



Boston Journal & Winthrop Buildings?, undated



Boston Journal & Winthrop Buildings?, 2015



Old Corner Bookstore, c. 1850s



Old Corner Bookstore, 1898



Old Corner Bookstore, c. 1910s



Old Corner Bookstore, c. 1940s



Old Corner Bookstore, c. 1960s



Source: Historic Boston

Old Corner Bookstore, 2017



Washington Street, Newspaper Row, c. 1900s



Washington Street, Newspaper Row, 1910



Washington Street, Newspaper Row, 1929



Washington Street, Newspaper Row, 1967



Washington Street, Old South Meeting House, c. 1910s



60109


Washington Street, Old South Meeting House, c. 1980s



Washington Street, Old South Meeting House, 2014



Ames Building Building, Washington & Court Streets, 1891



Ames Building Building, Washington & Court Streets, 1968



Ames Building Building, Washington & Court Streets, 2018



Old State House, 1875



Old State House, 1903



Junction of State and Devonshire Sts

March 6, 1903

Old State House, 1906



Old State House, 1968



Old State House, 2018



Sears Crescent Building advertisement, c. 1860s



Carpets! Carpets!!

THE
OLD CORNER CARPET STORE'S
 STOCK OF SEASONABLE GOODS!

— Imported by Edward T. Bailey & Co. —
Wilton Velvets, Brussels,
Tapestries, Ingrains,
OIL CLOTHS AND MATTINGS.

Goods Purchased Direct from Manufacturers.
 Terms extended at our discretion only. No credit to any party.

BAILEY & RANKIN,
 STOCKS & BOND BROKERS
 Corner Court and Hanover Streets, - - Boston.
 C. C. BAILEY, - - C. H. RANKIN.

Sears Crescent Building, 1962



Sears Crescent Building, 1967



Sears Crescent Building, 2018



National Shawmut Bank, Congress & Water Streets, 1910



National Shawmut Bank, Congress & Water Streets, 2018



Post Office Square, 1946



Post Office Square Garage, c. 1960



Post Office Square Garage, c. 2014



Franklin Street/Tontine Crescent, 1794



Franklin Street/Tontine Crescent, 1856



Franklin Street/Tontine Crescent, c. 1870



First Federal Savings Bank/Tontine Crescent, 1957




First Federal Savings Bank/Tontine Crescent, c. 2015



First Federal Savings Bank/Tontine Crescent, 2018



Theater District, Washington Street, 1906



Theater District, Washington Street, c. 1930



Theater District, Washington Street, c. 1950



Theater District, Washington Street, c. 1970



Theater District, Washington Street, c. 1970



Theater District, Washington Street, 2014



Proctor Building, Kingston & Bedford Streets, c. 1970s



Proctor Building, Kingston & Bedford Streets, 2018



Jacob Wirth Restaurant, Essex Street, c. 1870s



Jacob Wirth Restaurant, Essex Street, 1977



Jacob Wirth Restaurant, Essex Street, 2018



Tremont & Stuart Streets, 1869



Tremont & Stuart Streets, 2014



Tremont & Stuart Streets, c. 1970s



Tremont & Stuart Streets, 2017



Harrison Avenue, c. 1880



Essex & Washington Streets, 1904



BLDGs ON SO. SIDE ESSEX ST COR. WASH. ST.

APR 20, 1904

Harrison Avenue & Essex Street, c. 1934



Harrison Avenue & Essex Street, 1860



Harrison Avenue & Essex Street, 2014



Source: Lost New England

Bird's Eye view of Boston, 1877



BOSTON
BIRD'S-EYE VIEW FROM THE NORTH

Published by
G. H. Colver
1877

Source: reCities

Bird's Eye view of Boston, 1905



TWENTIETH CENTURY BOSTON

Central Business District, 1860s



Central Business District, 1930



Central Business District, 1976



Central Business District, 1976



Skyline, c. 1930



Source: Shorpy

Skyline from East Boston, c. 1950



Skyline from Charles River, 1978



Skyline from North End Waterfront, 1984

