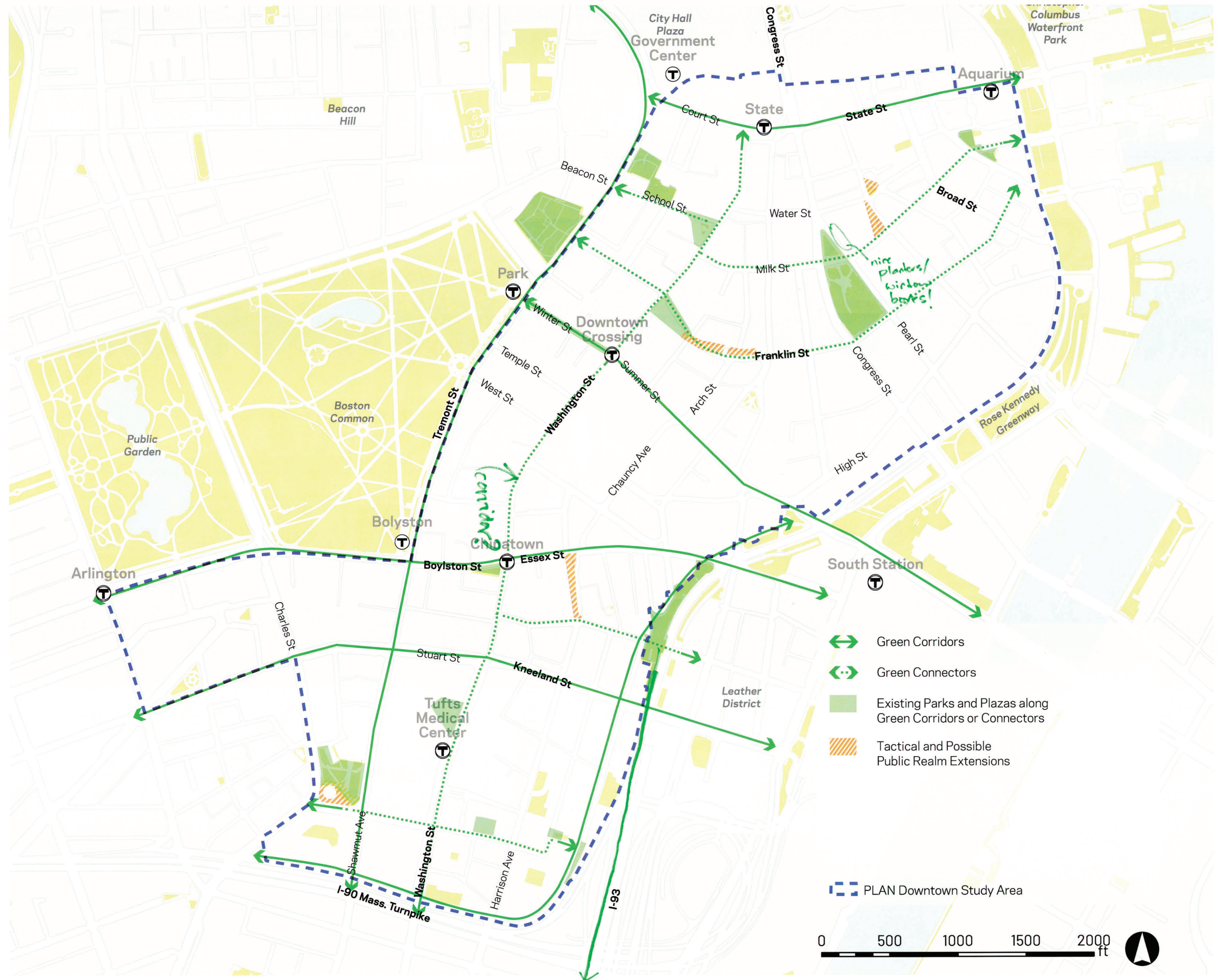







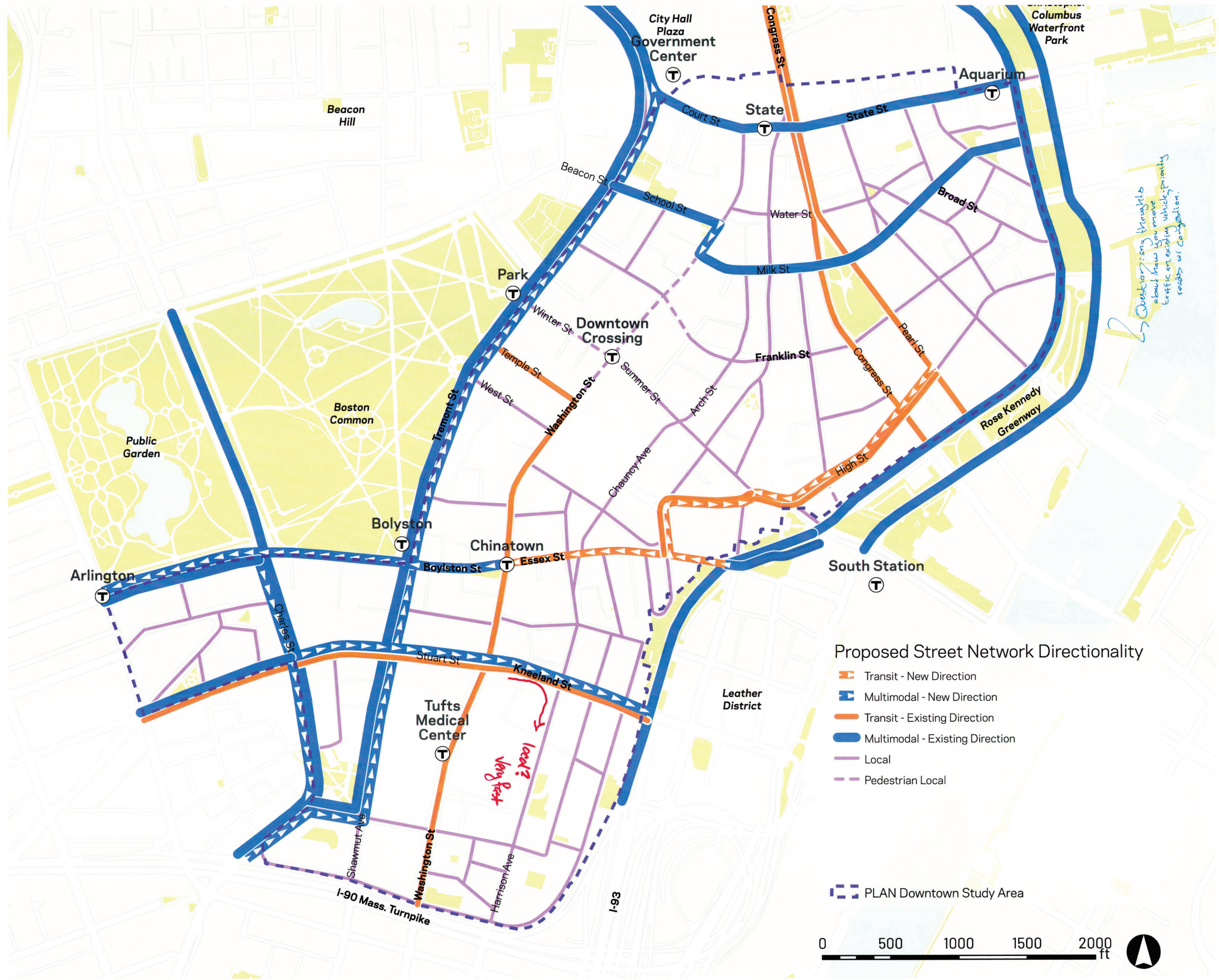
Table 3



-  Green Corridors
-  Green Connectors
-  Existing Parks and Plazas along Green Corridors or Connectors
-  Tactical and Possible Public Realm Extensions

 PLAN Downtown Study Area





Question: any thoughts about how you move traffic on existing vehicle-priority roads w/ congestion?

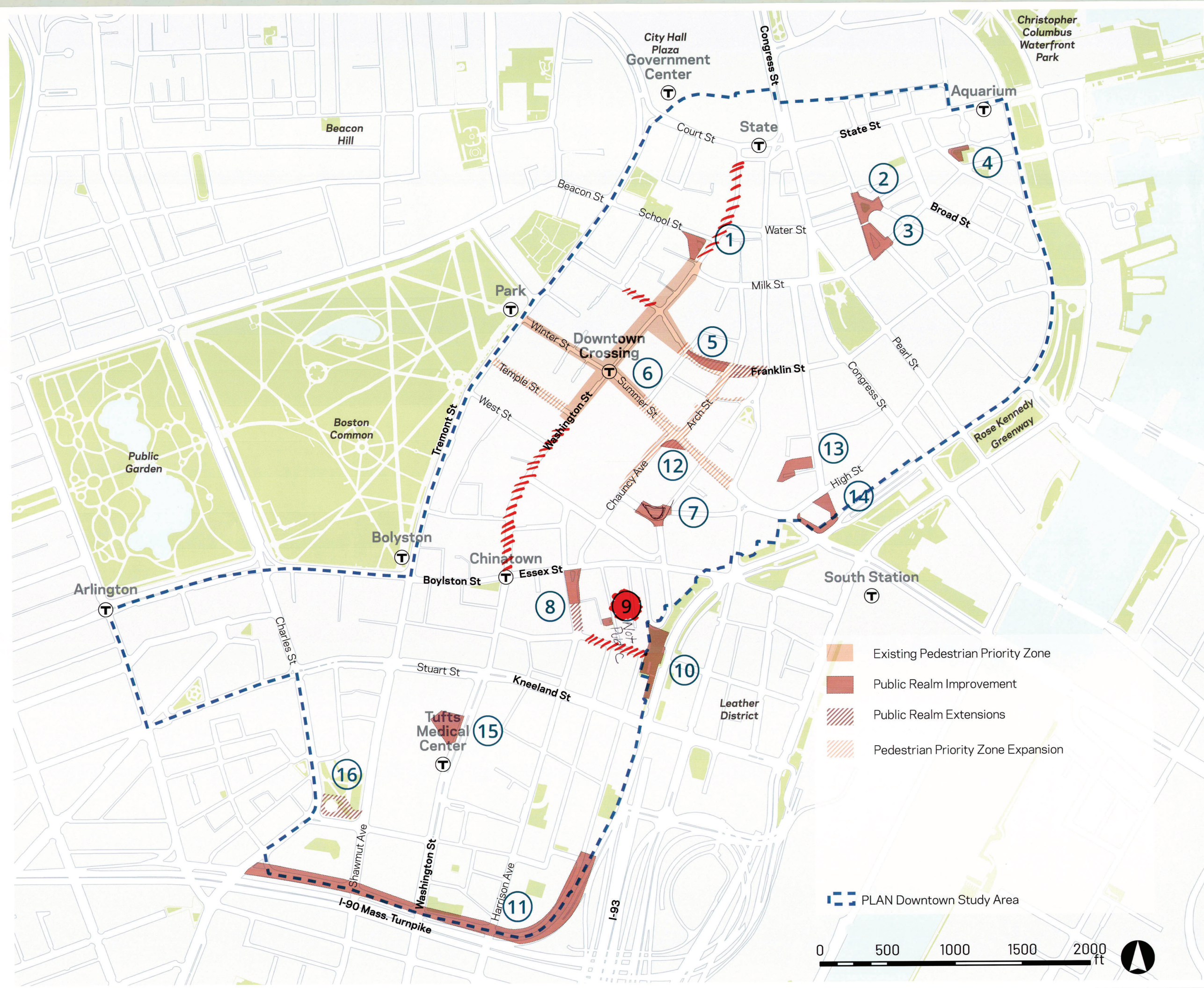
new bus stop
at
Essex St

Public Ownership

1. Readers' Park
2. Liberty Square
3. Kilby Street / Milk Street
4. Jenney Plaza
5. Franklin Street / Tontine East
6. Extended Pedestrian-Priority Zone
7. Bedford Street / Kingston Street
8. Philips Square Extension & Permanent Design
9. Oxford Place Playground
10. Chin Park
11. Hudson Street / Marginal Street

Private Ownership

12. Chauncey Street / Summer Street
13. Milton Place
14. Fiduciary Trust Building
15. Tufts Medical Center
16. Eliot Norton Park Extension



Public Ownership

1. Readers' Park
2. Liberty Square
3. Kilby Street / Milk Street
4. Jenney Plaza
5. Franklin Street / Tontine East
6. Extended Pedestrian-Priority Zone
7. Bedford Street / Kingston Street
8. Philips Square Extension & Permanent Design
9. Oxford Place Playground
10. Chin Park
11. Hudson Street / Marginal Street

Private Ownership

12. Chauncey Street / Summer Street
13. Milton Place
14. Fiduciary Trust Building
15. Tufts Medical Center
16. Eliot Norton Park Extension

