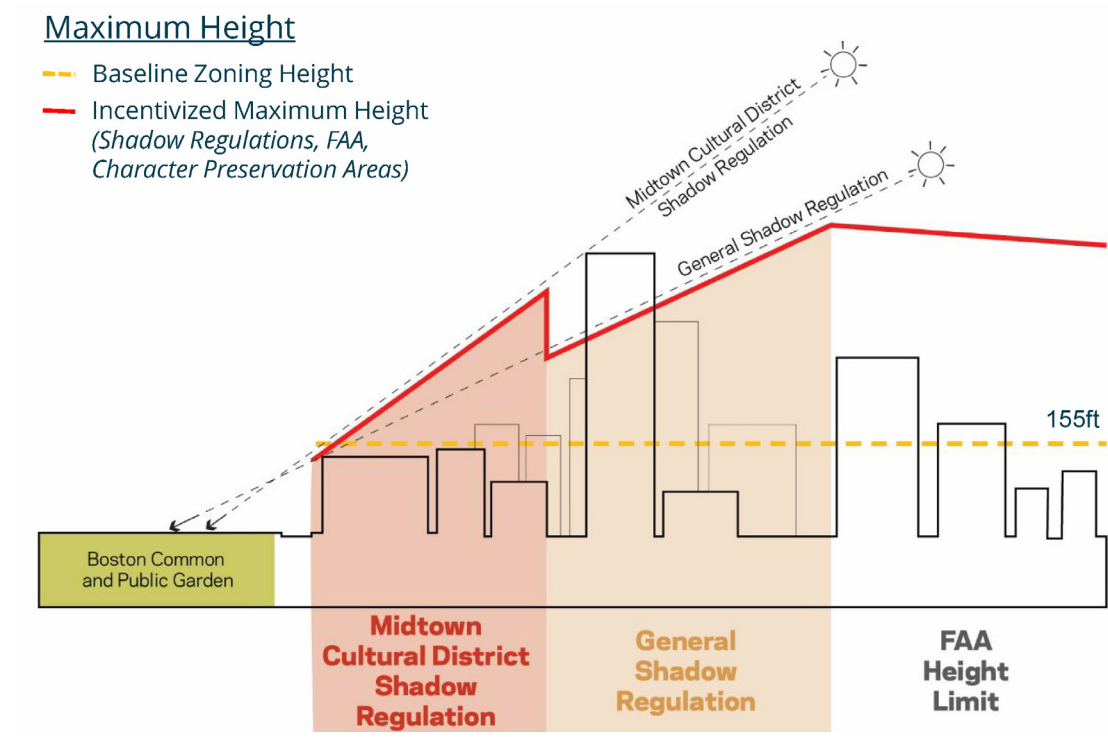
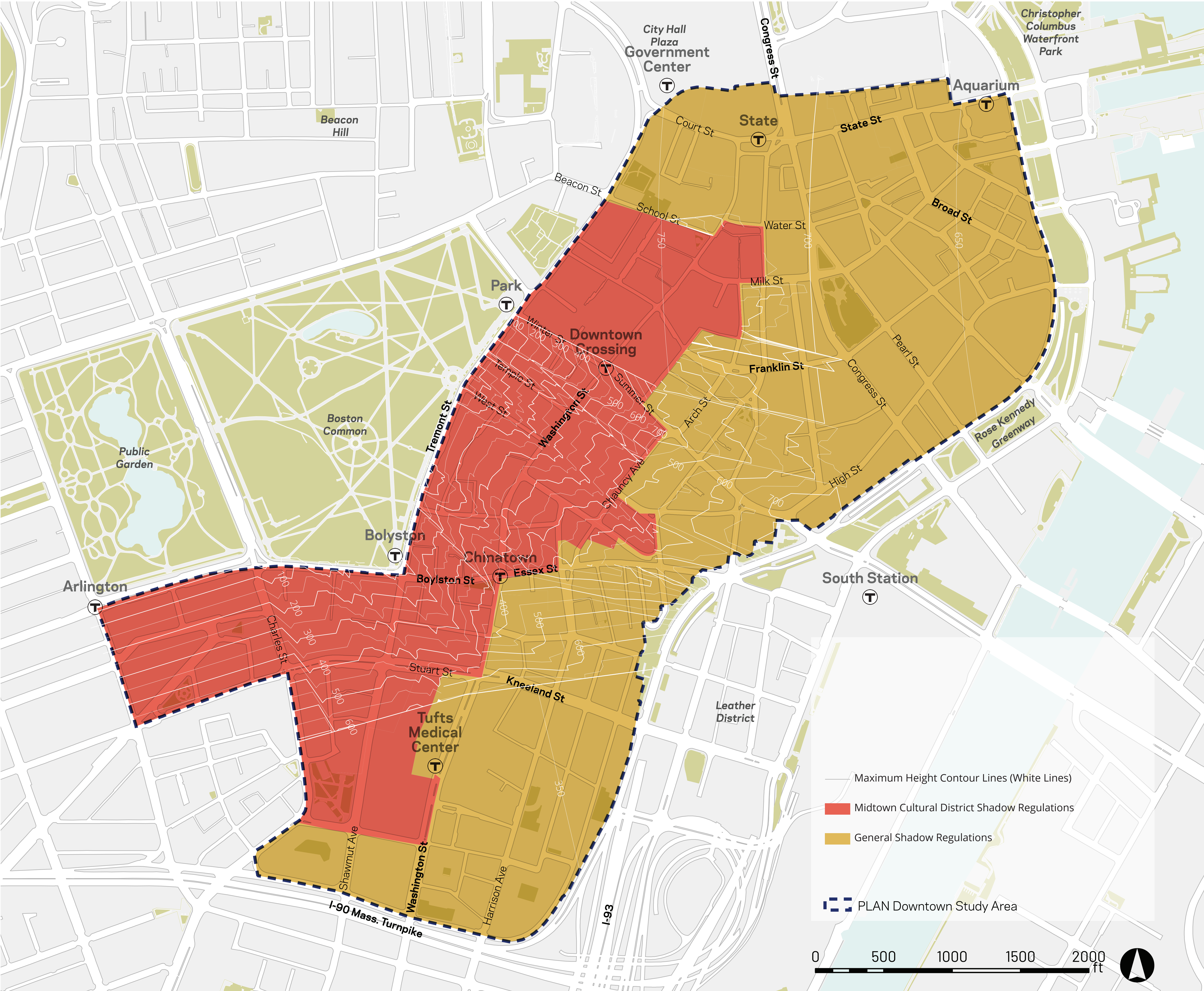



PLAN: Downtown Scenario 1



Please provide your feedback on the map or to your note taker.



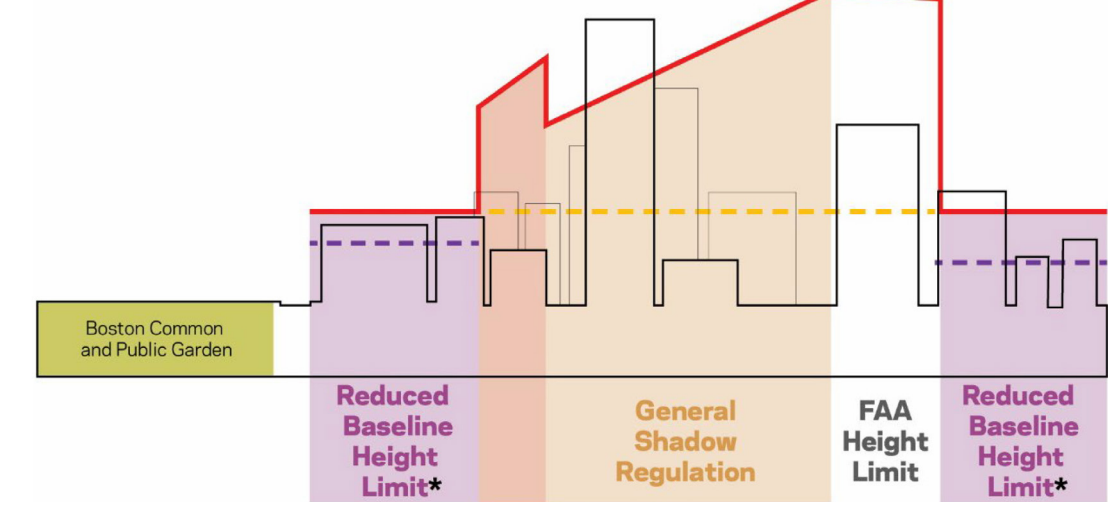
- Maximum Height Contour Lines (White Lines)
- Midtown Cultural District Shadow Regulations
- General Shadow Regulations
- ▭ PLAN Downtown Study Area



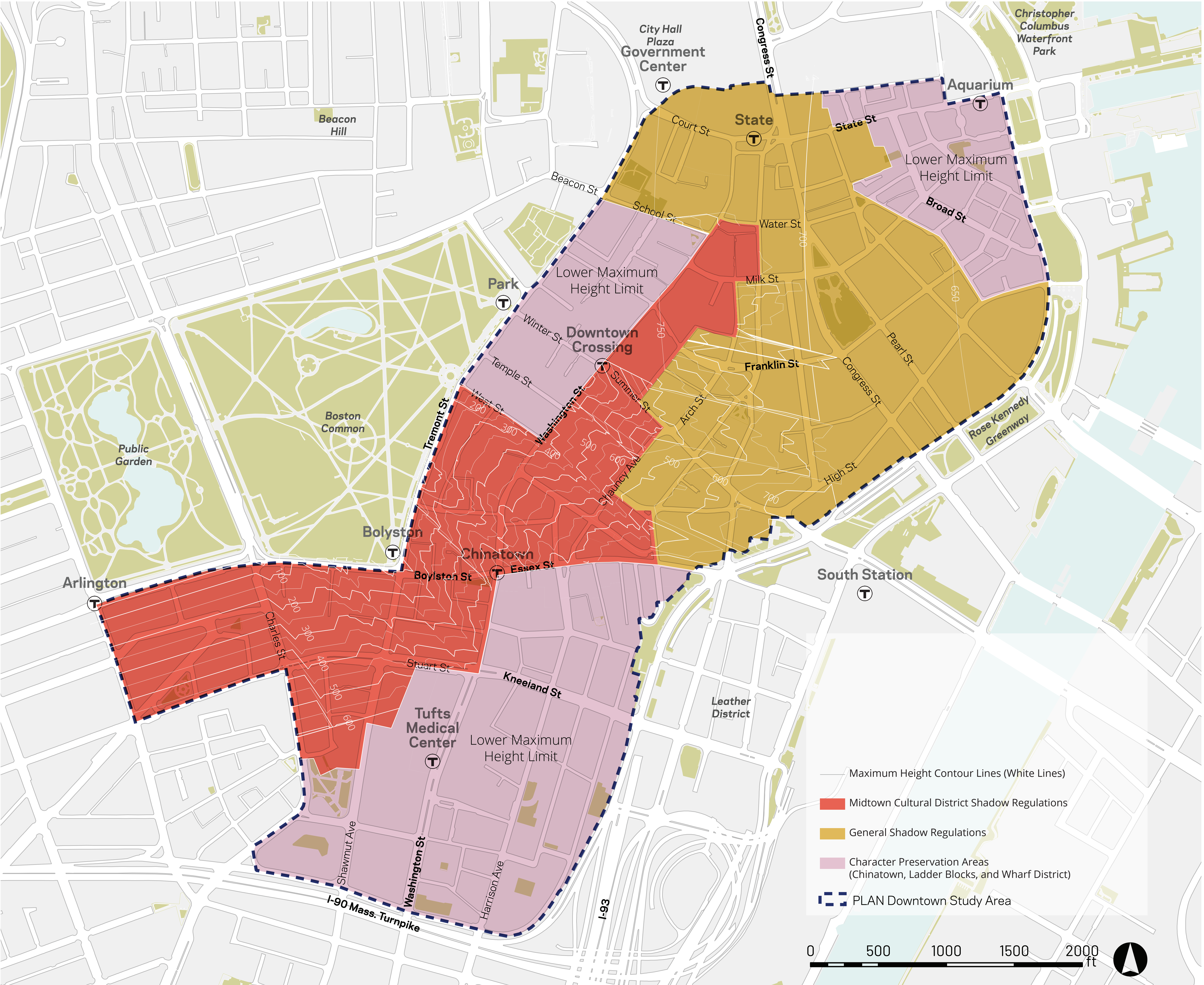
DRAFT—January 30, 2020

PLAN: Downtown Scenario 2

Maximum Heights
 - Baseline Zoning Height
 - Reduced Baseline Zoning Height
 - Incentivized Maximum Height (Shadow Regulations, FAA Character Preservation Areas)



Please provide your feedback on the map or to your note taker.



- Maximum Height Contour Lines (White Lines)
- Midtown Cultural District Shadow Regulations
- General Shadow Regulations
- Character Preservation Areas (Chinatown, Ladder Blocks, and Wharf District)
- PLAN Downtown Study Area

DRAFT—January 30, 2020