

Is Your Network Complete?

Boston envisions a city where all residents have more equitable travel choices. Help us understand how you move—and how you want to move—within East Boston.

Please tell us: 1) Where you live; 2) Your most enjoyable or easiest trip; 3) Your most challenging trip; and 4) Barriers in your network.



1 I live in ...

- Eagle Hill
- Gove Street
- Harbor View

- Jeffries Point
- Maverick / Central Flats
- Orient Heights

Other: _____

2 Connect the words below to describe your most enjoyable or easiest East Boston trip.

Please use a different color pen if you want to describe more than one trip.

When I travel for ...

- Work
- School
- Shopping / Dining
- Parks / Open Space
- Social visits
- Errands
- Other: _____

I primarily ...

- Walk
- Bike
- Take the subway
- Take the bus
- Take a taxi / Uber / Lyft
- Ferry / Water Taxi
- Carpool
- Drive Alone
- Other: _____

because...

- I like low carbon options

- I like to stay local

3 Connect the words below to describe your most challenging East Boston trip.

Please use a different color pen if you want to describe more than one trip.

When I travel for ...

- Work
- School
- Shopping / Dining
- Parks / Open Space
- Social visits
- Errands
- Other: _____

I primarily ...

- Walk
- Bike
- Take the subway
- Take the bus
- Take a taxi / Uber / Lyft
- Ferry / Water Taxi
- Carpool
- Drive Alone
- Other: _____

but would rather ...

- Walk
- Bike
- Take the subway
- Take the bus
- Ferry / Water taxi
- No Change
- Other: _____

because...

Multiple changes make it long and tiring

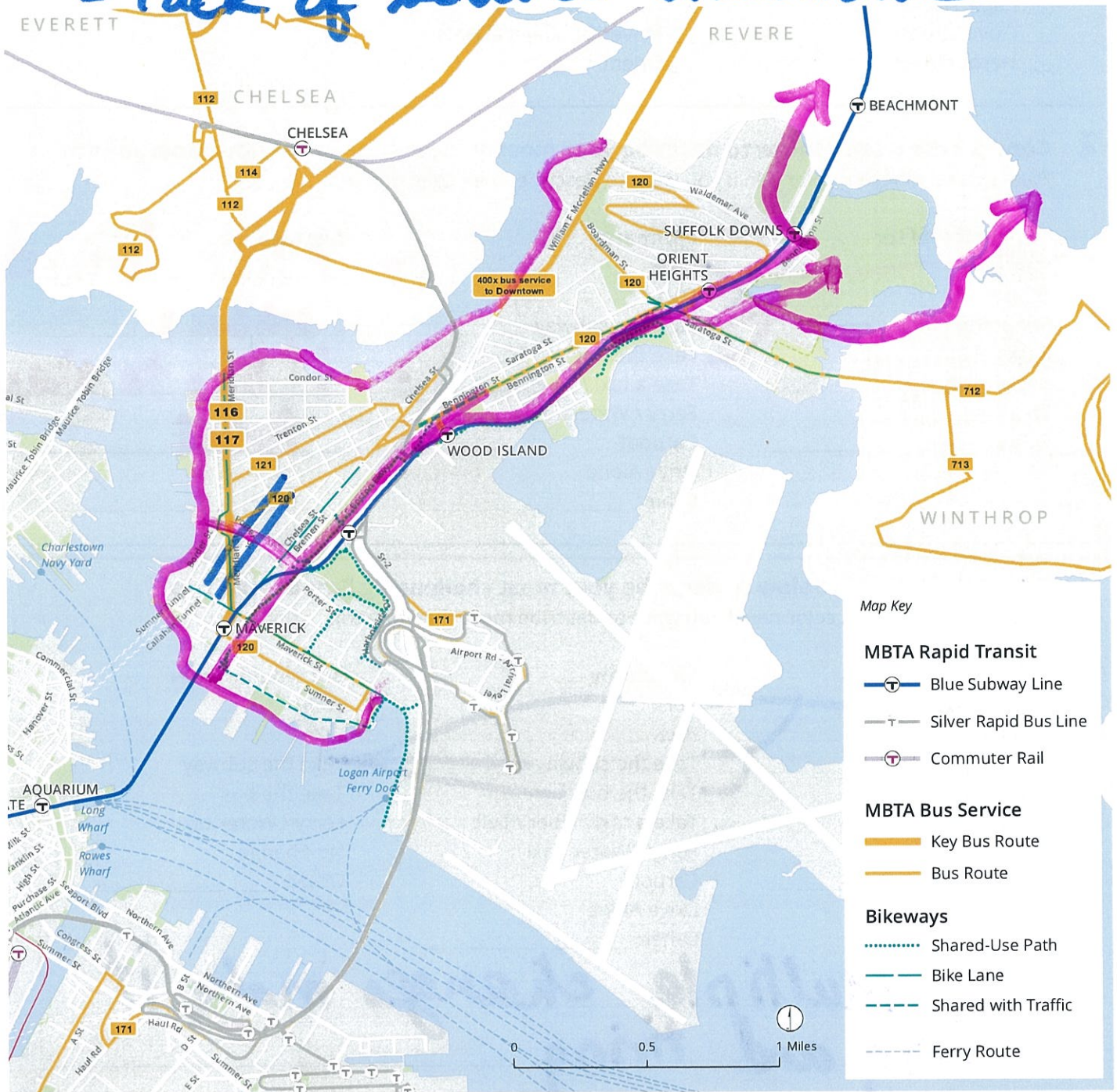
PLAN: East Boston

- lack of EV charging stns

4 Are there barriers in your transportation networks that prevent you from traveling differently?

Please circle these general locations on the map below or share a comment here.

- discontinued Harborwalk
- discontinued streets (Haven, Loun)
- discontinued Greenway
- lack of secure bikestands



Is Your Network Complete?

Boston envisions a city where all residents have more equitable travel choices. Help us understand how you move—and how you want to move—within East Boston.



Please tell us: 1) Where you live; 2) Your most enjoyable or easiest trip; 3) Your most challenging trip; and 4) Barriers in your network.

1 I live in ...

- Eagle Hill
- Gove Street
- Harbor View

- Jeffries Point
- Maverick / Central Flats
- Orient Heights

Other: _____

2 Connect the words below to describe your most enjoyable or easiest East Boston trip.

Please use a different color pen if you want to describe more than one trip.

When I travel for ...

- Work
- School
- Shopping / Dining
- Parks / Open Space
- Social visits
- Errands
- Other: _____

I primarily ...

- Walk
- Bike
- Take the subway
- Take the bus
- Take a taxi / Uber / Lyft
- Ferry / Water Taxi
- Carpool
- Drive Alone
- Other: _____

because ...

I can avoid the stress
of driving in traffic, and
I enjoy walking.

3 Connect the words below to describe your most challenging East Boston trip.

Please use a different color pen if you want to describe more than one trip.

When I travel for ...

- Work
- School
- Shopping / Dining
- Parks / Open Space
- Social visits
- Errands
- Other: _____

I primarily ...

- Walk
- Bike
- Take the subway
- Take the bus
- Take a taxi / Uber / Lyft
- Ferry / Water Taxi
- Carpool
- Drive Alone
- Other: _____

but would rather ...

- Walk
- Bike
- Take the subway
- Take the bus
- Ferry / Water taxi
- No Change
- Other: _____

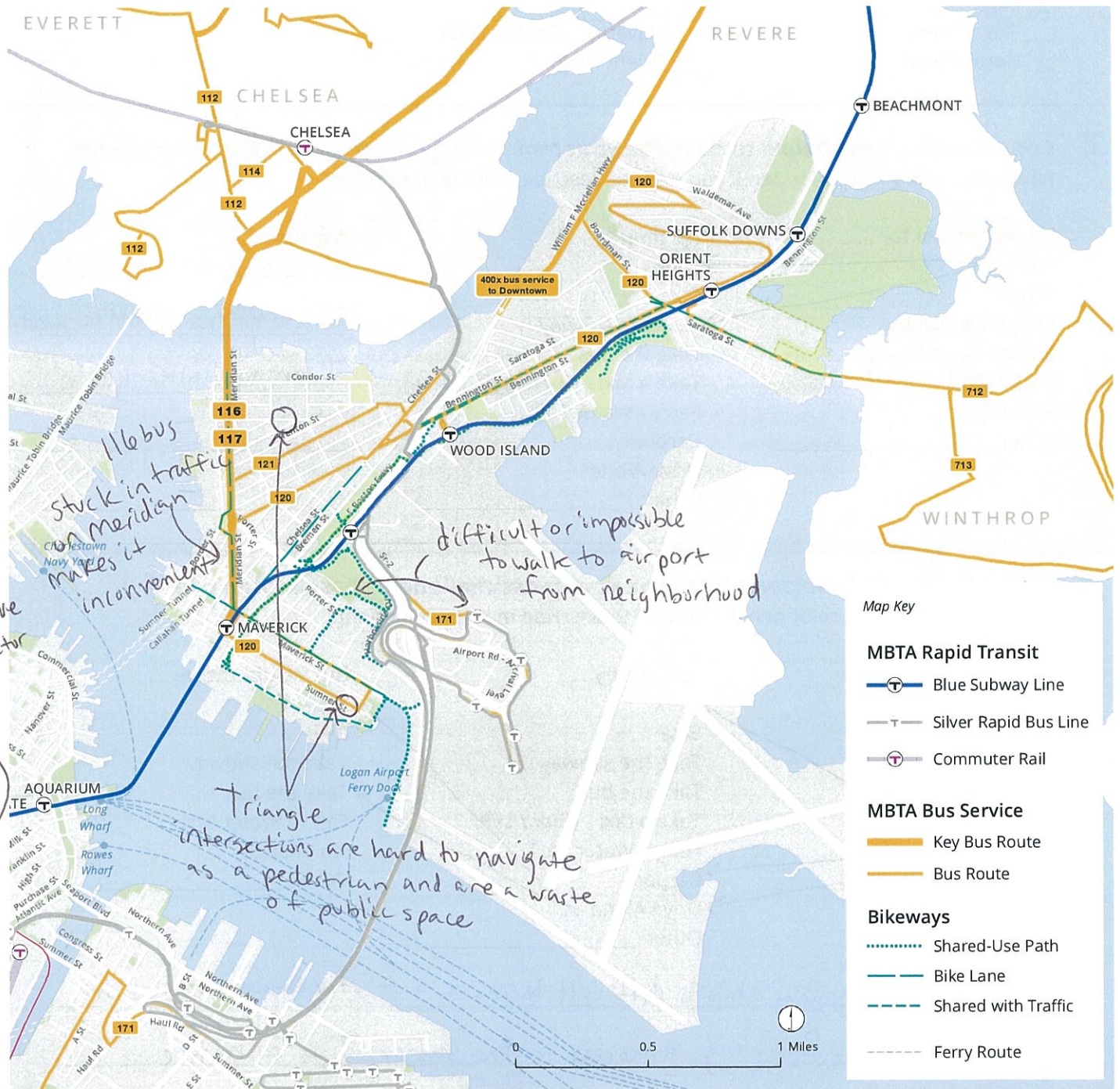
because ... The grocery store is difficult to reach - it's far away and not on
a transit line. Bringing groceries on the bus or T is a hassle

PLAN: East Boston

4 Are there barriers in your transportation networks that prevent you from traveling differently?

Please circle these general locations on the map below or share a comment here.

Red-Blue Connector would shorten + improve my commute to Cambridge.



Is Your Network Complete?

Boston envisions a city where all residents have more equitable travel choices. Help us understand how you move—and how you want to move—within East Boston.



Please tell us: 1) Where you live; 2) Your most enjoyable or easiest trip; 3) Your most challenging trip; and 4) Barriers in your network.

1 I live in ...

- | | | |
|--------------------------------------|--|---------------------------------|
| <input type="checkbox"/> Eagle Hill | <input checked="" type="checkbox"/> Jeffries Point | <input type="checkbox"/> Other: |
| <input type="checkbox"/> Gove Street | <input type="checkbox"/> Maverick / Central Flats | |
| <input type="checkbox"/> Harbor View | <input type="checkbox"/> Orient Heights | |

2 Connect the words below to describe your most enjoyable or easiest East Boston trip.

Please use a different color pen if you want to describe more than one trip.

When I travel for ...

- Work
- School
- Shopping / Dining
- Parks / Open Space
- Social visits
- Errands
- Other: _____

I primarily ...

- Walk
- Bike
- Take the subway
- Take the bus
- Take a taxi / Uber / Lyft
- Ferry / Water Taxi
- Carpool
- Drive Alone
- Other: _____

because ...

I live at the Pointside
at East Pier apartment's and
work close to wiggins on Merid
By the time I reach the bus
stop at maverick square, I
already walked half way.

3 Connect the words below to describe your most challenging East Boston trip.

Please use a different color pen if you want to describe more than one trip.

When I travel for ...

- Work
- School
- Shopping / Dining
- Parks / Open Space
- Social visits
- Errands
- Other: _____

I primarily ...

- Walk
- Bike
- Take the subway
- Take the bus
- Take a taxi / Uber / Lyft
- Ferry / Water Taxi
- Carpool
- Drive Alone
- Other: _____

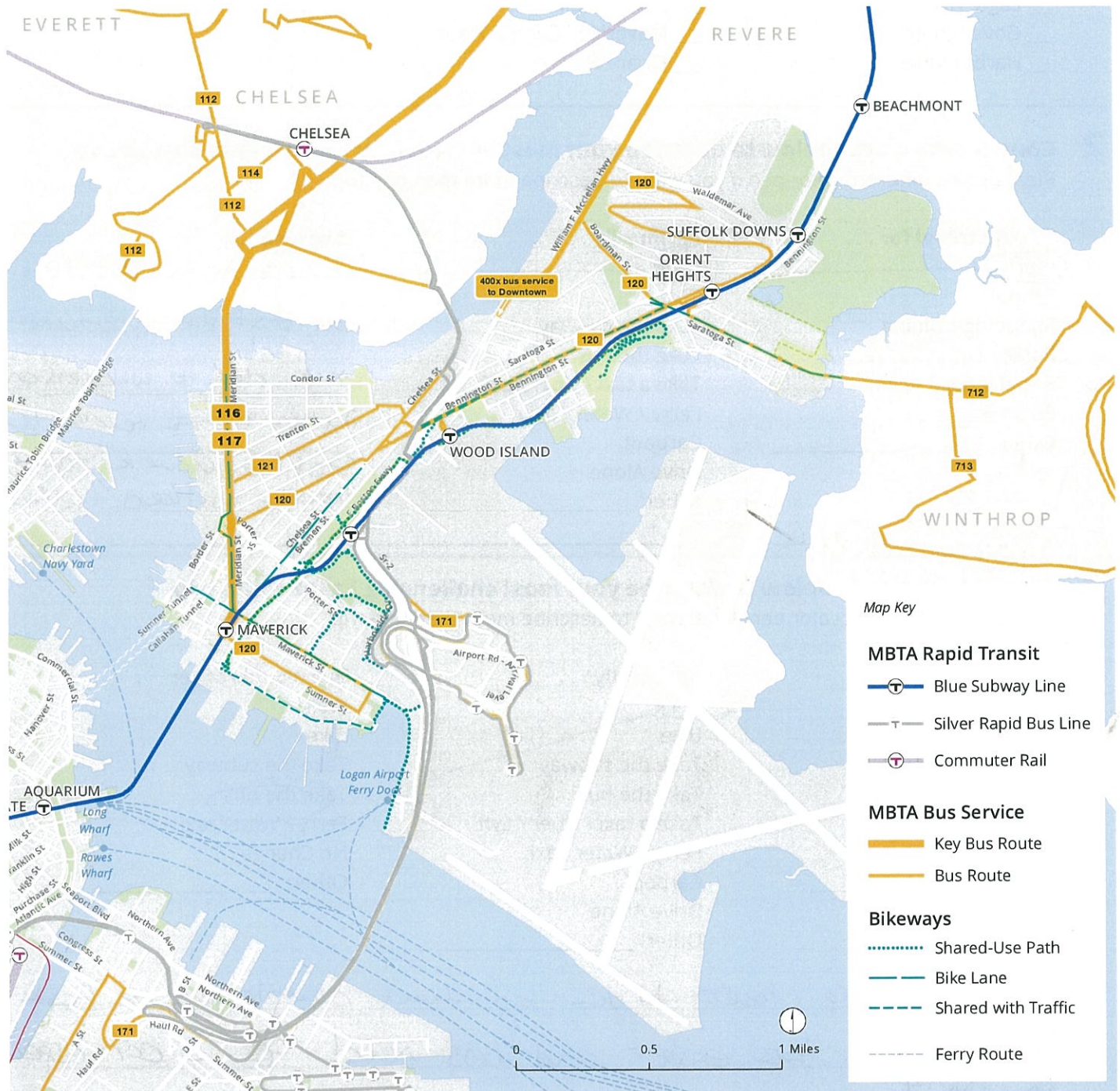
but would rather ...

- Walk
- Bike
- Take the subway
- Take the bus
- Ferry / Water taxi
- No Change
- Other: _____

because ... a stop closer to the apartment complex at East
Pier would be easier and less need for a car especially
in winter.

4 Are there barriers in your transportation networks that prevent you from traveling differently?

Please circle these general locations on the map below or share a comment here.



Is Your Network Complete?

Boston envisions a city where all residents have more equitable travel choices. Help us understand how you move—and how you want to move—within East Boston.



Please tell us: 1) Where you live; 2) Your most enjoyable or easiest trip; 3) Your most challenging trip; and 4) Barriers in your network.

1 I live in ...

- Eagle Hill
- Gove Street
- Harbor View
- Jeffries Point
- Maverick / Central Flats
- Orient Heights
- Other: _____

2 Connect the words below to describe your most enjoyable or easiest East Boston trip.

Please use a different color pen if you want to describe more than one trip.

When I travel for ...

- Work
- School
- Shopping / Dining
- Parks / Open Space
- Social visits
- Errands
- Other: _____

I primarily ...

- Walk
- Bike
- Take the subway
- Take the bus
- Take a taxi / Uber / Lyft
- Ferry / Water Taxi
- Carpool
- Drive Alone
- Other: _____

because ...

I live so close to the T

3 Connect the words below to describe your most challenging East Boston trip.

Please use a different color pen if you want to describe more than one trip.

When I travel for ...

- Work
- School
- Shopping / Dining
- Parks / Open Space
- Social visits
- Errands
- Other: _____

I primarily ...

- Walk
- Bike
- Take the subway
- Take the bus
- Take a taxi / Uber / Lyft
- Ferry / Water Taxi
- Carpool
- Drive Alone
- Other: _____

but would rather ...

- Walk
- Bike
- Take the subway
- Take the bus
- Ferry / Water taxi
- No Change
- Other: _____

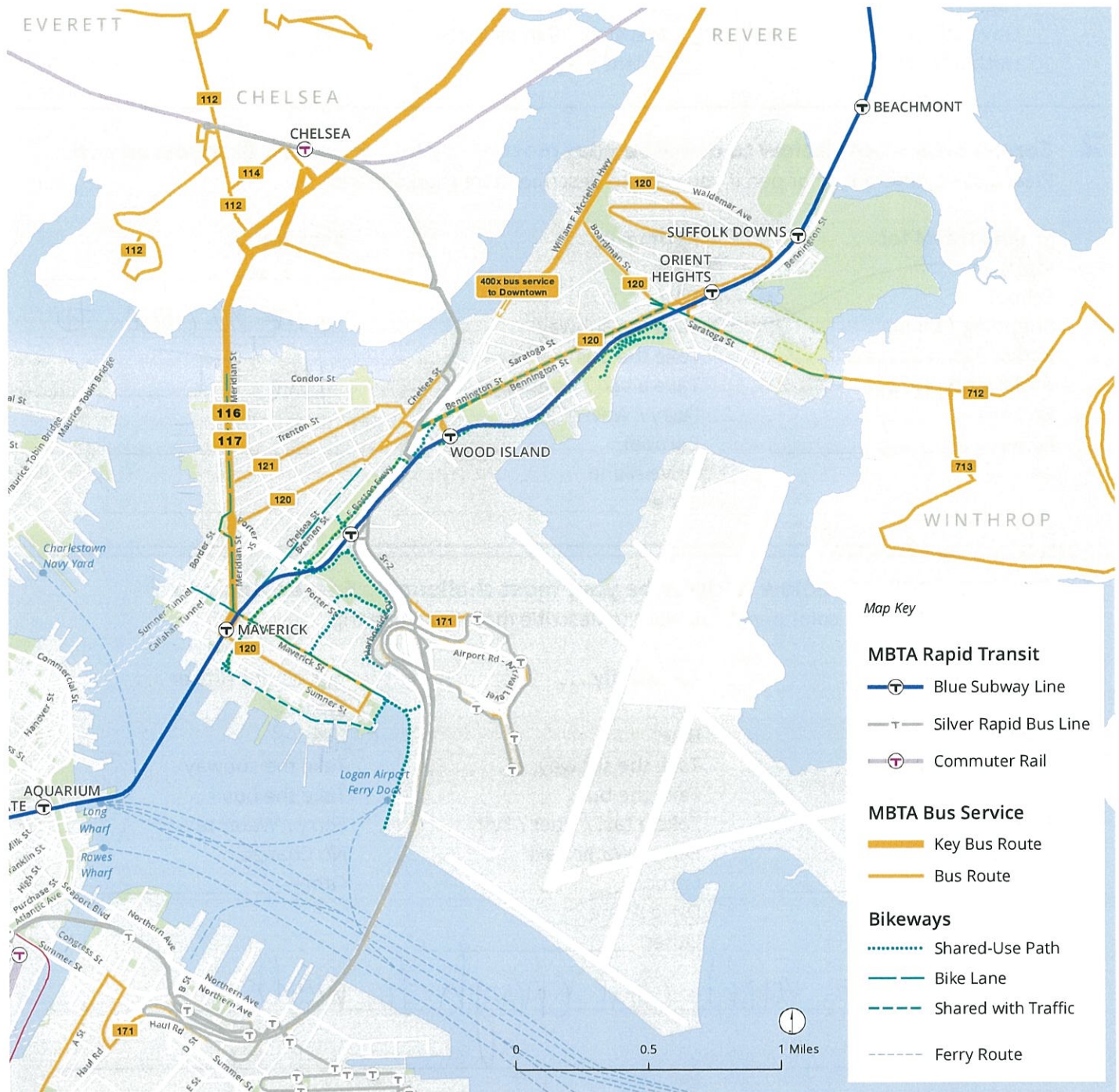
because ... stores aren't close enough to walk

Extra → Ferry Ferry Ferry!

4 Are there barriers in your transportation networks that prevent you from traveling differently?

Please circle these general locations on the map below or share a comment here.

difficult to get to grocery by foot



Is Your Network Complete?

Boston envisions a city where all residents have more equitable travel choices. Help us understand how you move—and how you want to move—within East Boston.



Please tell us: 1) Where you live; 2) Your most enjoyable or easiest trip; 3) Your most challenging trip; and 4) Barriers in your network.

1 I live in ...

- Eagle Hill
- Gove Street
- Harbor View

- Jeffries Point
- Maverick / Central Flats
- Orient Heights

Other: _____

2 Connect the words below to describe your most enjoyable or easiest East Boston trip.

Please use a different color pen if you want to describe more than one trip.

When I travel for ...

- Work
- School
- Shopping / Dining
- Parks / Open Space
- Social visits
- Errands
- Other: _____

I primarily ...

- Walk
- Bike
- Take the subway
- Take the bus
- Take a taxi / Uber / Lyft
- Ferry / Water Taxi
- Carpool
- Drive Alone
- Other: _____

because ...

I don't need to drive my car or take a taxi.

3 Connect the words below to describe your most challenging East Boston trip.

Please use a different color pen if you want to describe more than one trip.

When I travel for ...

- Work
- School
- Shopping / Dining
- Parks / Open Space
- Social visits
- Errands
- Other: _____

I primarily ...

- Walk
- Bike
- Take the subway
- Take the bus
- Take a taxi / Uber / Lyft
- Ferry / Water Taxi
- Carpool
- Drive Alone
- Other: _____

but would rather ...

- Walk
- Bike
- Take the subway
- Take the bus
- Ferry / Water taxi
- No Change
- Other: _____

because ... the waiting areas for the subways - the stations - are sheltered. Also, as long as the station is open one can be sure a subway train is coming.

4 Are there barriers in your transportation networks that prevent you from traveling differently?

Please circle these general locations on the map below or share a comment here.

The harbor is a barrier (for the most part) between E.B. and many other areas. The harbor could be a "route" to those places rather than a barrier. I'd like to see the ferries come back.



Is Your Network Complete?

Boston envisions a city where all residents have more equitable travel choices. Help us understand how you move—and how you want to move—within East Boston.



Please tell us: 1) Where you live; 2) Your most enjoyable or easiest trip; 3) Your most challenging trip; and 4) Barriers in your network.

1 I live in ...

- | | | |
|--------------------------------------|--|---------------------------------|
| <input type="checkbox"/> Eagle Hill | <input checked="" type="checkbox"/> Jeffries Point | <input type="checkbox"/> Other: |
| <input type="checkbox"/> Gove Street | <input type="checkbox"/> Maverick / Central Flats | |
| <input type="checkbox"/> Harbor View | <input type="checkbox"/> Orient Heights | |

2 Connect the words below to describe your most enjoyable or easiest East Boston trip.

Please use a different color pen if you want to describe more than one trip.

When I travel for ...

- Work
- School
- Shopping / Dining
- Parks / Open Space
- Social visits
- Errands
- Other: _____

I primarily ...

- Walk
- Bike
- Take the subway
- Take the bus
- Take a taxi / Uber / Lyft
- Ferry / Water Taxi
- Carpool
- Drive Alone
- Other: _____

because ...

Water taxi is a fun way to get around. Biking / walking is a close second.

3 Connect the words below to describe your most challenging East Boston trip.

Please use a different color pen if you want to describe more than one trip.

When I travel for ...

- Work
- School
- Shopping / Dining
- Parks / Open Space
- Social visits
- Errands
- Other: _____

I primarily ...

- Walk
- Bike
- Take the subway
- Take the bus
- Take a taxi / Uber / Lyft
- Ferry / Water Taxi
- Carpool
- Drive Alone
- Other: _____

but would rather ...

- Walk
- Bike
- Take the subway
- Take the bus
- Ferry / Water taxi
- No Change
- Other: _____

Commuter / Train

because ... I drive alone because that's the only way to get to Lawrence (MA) where I work. I would rather take the train.

4 Are there barriers in your transportation networks that prevent you from traveling differently?

Please circle these general locations on the map below or share a comment here.

Yes. From Eastie it is not easy/convenient to get onto commuter rail. The tunnel grows increasingly congested & the Blue line has frequent malfunctions & isn't able to handle flooding (climate change). There are too few biking lanes. I would like to be able to bike thru the Summer/Callahan (or create fast bus lanes thru the tunnels.)



¿Está tu Red “Completa”?

Boston aspira a ser una ciudad donde todos los residentes tienen opciones de viaje más equitativas. Ayúdanos a entender cómo te mueves—y cómo te gustaría moverte—dentro de East Boston.



Por favor dinos: 1) Donde vives; 2) Tu viaje más fácil o agradable; 3) Tu viaje más difícil; y 4) Impedimentos en tu red.

1 Vivo en...

- | | | |
|--------------------------------------|--|--------------------------------|
| <input type="checkbox"/> Eagle Hill | <input checked="" type="checkbox"/> Jeffries Point | <input type="checkbox"/> Otro: |
| <input type="checkbox"/> Gove Street | <input type="checkbox"/> Maverick / Central Flats | |
| <input type="checkbox"/> Harbor View | <input type="checkbox"/> Orient Heights | |

2 Conecta las palabras de abajo para describir tu viaje más fácil o agradable en East Boston.

Por favor utiliza un rotulador diferente si quieres describir más de un viaje.

Cuando viajo para ...	mayoritariamente...	porque ...
el trabajo	ando	<p><u>Porque es MAS FACIL</u> <u>PARA MI DOMINAR</u> <u>QUE ESPERAR EL BUS</u></p>
la escuela	voy en bicicleta	
las comprar/ ir a comer	agarro el tren	
los parques / el espacio abierto	agarro el autobús	
las visitas	tomo un / Uber / Lyft	
los recados	Ferry / Water Taxi	
Otro: _____	voy en auto compartido	
	manejo solo	
	Otro: _____	

3 Conecta las palabras de abajo para describir tu viaje más difícil en East Boston.

Por favor utiliza un rotulador diferente si quieres describir más de un viaje.

Cuando viajo para ...	mayoritariamente...	pero preferiría ...
el trabajo	ando	andar
la escuela	voy en bicicleta	ir en bicicleta
las comprar/ ir a comer	agarro el tren	ir en tren
los parques / el espacio abierto	agarro el autobús	tomar el autobús
las visitas	tomo un / Uber / Lyft	ir en Ferry / Water taxi
los recados	Ferry / Water Taxi	no cambiar nada
Otro: _____	voy en auto compartido	Otro: _____
	manejo solo	
	Otro: _____	

porque ... Porque el TRAFICO es REALMENTE
COMPLICADO y SE DEMORA UNO MAS EN
TRAFICO QUE REGANDO AL JUGAR.



PLAN: East Boston

4 ¿Hay algún impedimento en tu red de transporte que te limite a la hora de viajar de otra manera?

Por favor dibuja un círculo aproximadamente del lugar en este mapa o escribe tu comentario acá.

NO ESTOY MUY SEGURO DE QUE DECIR
EN ESTA PARTE. POR SEGURO DE DONDE
VIVO NO ES TAN COMPLICADO LLEGAR A DIF. PARTES



Is Your Network Complete?

Boston envisions a city where all residents have more equitable travel choices. Help us understand how you move—and how you want to move—within East Boston.



Please tell us: 1) Where you live; 2) Your most enjoyable or easiest trip; 3) Your most challenging trip; and 4) Barriers in your network.

1 I live in ...

- | | | |
|--------------------------------------|--|---------------------------------|
| <input type="checkbox"/> Eagle Hill | <input checked="" type="checkbox"/> Jeffries Point | <input type="checkbox"/> Other: |
| <input type="checkbox"/> Gove Street | <input type="checkbox"/> Maverick / Central Flats | |
| <input type="checkbox"/> Harbor View | <input type="checkbox"/> Orient Heights | |

2 Connect the words below to describe your most enjoyable or easiest East Boston trip.

Please use a different color pen if you want to describe more than one trip.

When I travel for ...

- Work
- School
- Shopping / Dining
- Parks / Open Space
- Social visits
- Errands
- Other: _____

I primarily ...

- Walk
- Bike
- Take the subway
- Take the bus
- Take a taxi / Uber / Lyft
- Ferry / Water Taxi
- Carpool
- Drive Alone
- Other: _____

because ...

*There are many options
near me, and downtown
is very easy to get to
on the T*

3 Connect the words below to describe your most challenging East Boston trip.

Please use a different color pen if you want to describe more than one trip.

When I travel for ...

- Work
- School
- Shopping / Dining
- Parks / Open Space
- Social visits
- Errands
- Other: _____

I primarily ...

- Walk
- Bike
- Take the subway
- Take the bus
- Take a taxi / Uber / Lyft
- Ferry / Water Taxi
- Carpool
- Drive Alone
- Other: _____

but would rather ...

- Walk
- Bike
- Take the subway
- Take the bus
- Ferry / Water taxi
- No Change
- Other: _____

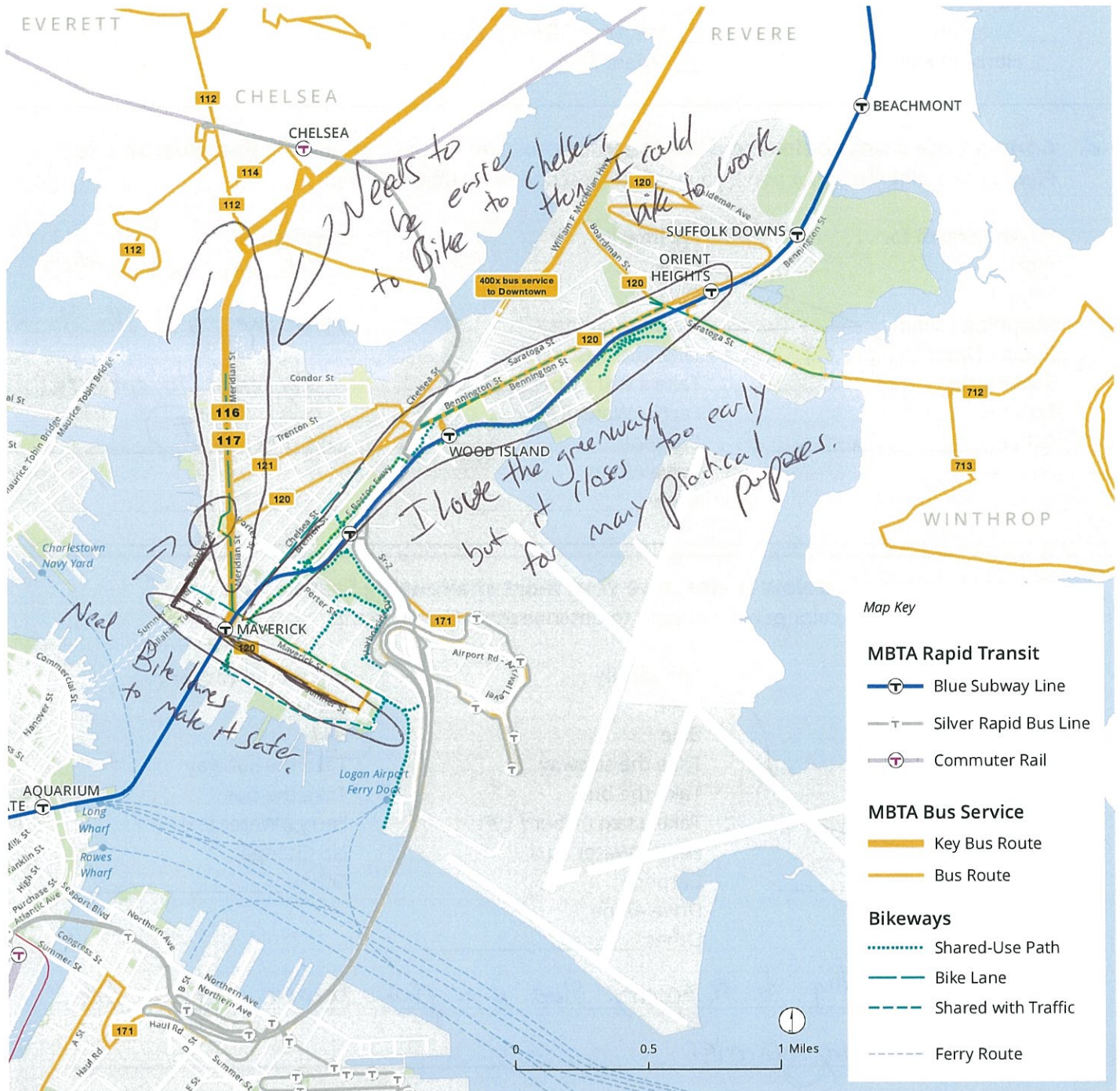
*because ... Walking to the grocery store is a pain because it's a little
too far to carry groceries.*

PLAN: East Boston

4 Are there barriers in your transportation networks that prevent you from traveling differently?

Please circle these general locations on the map below or share a comment here.

I would love to bike to work & the store,



Is Your Network Complete?

Boston envisions a city where all residents have more equitable travel choices. Help us understand how you move—and how you want to move—within East Boston.



Please tell us: 1) Where you live; 2) Your most enjoyable or easiest trip; 3) Your most challenging trip; and 4) Barriers in your network.

1 I live in ...

- Eagle Hill
- Gove Street
- Harbor View

- Jeffries Point
- Maverick / Central Flats
- Orient Heights

Other:

2 Connect the words below to describe your most enjoyable or easiest East Boston trip.

Please use a different color pen if you want to describe more than one trip.

When I travel for ...

- Work
- School
- Shopping / Dining
- Parks / Open Space
- Social visits
- Errands
- Other: _____

I primarily ...

- Walk
- Bike
- Take the subway
- Take the bus
- Take a taxi / Uber / Lyft
- Ferry / Water Taxi
- Carpool
- Drive Alone
- Other: _____

because ...

3 Connect the words below to describe your most challenging East Boston trip.

Please use a different color pen if you want to describe more than one trip.

When I travel for ...

- Work
- School
- Shopping / Dining
- Parks / Open Space
- Social visits
- Errands
- Other: _____

I primarily ...

- Walk
- Bike
- Take the subway
- Take the bus
- Take a taxi / Uber / Lyft
- Ferry / Water Taxi
- Carpool
- Drive Alone
- Other: Silver line

but would rather ...

- Walk
- Bike
- Take the subway
- Take the bus
- Ferry / Water taxi
- No Change
- Other: _____

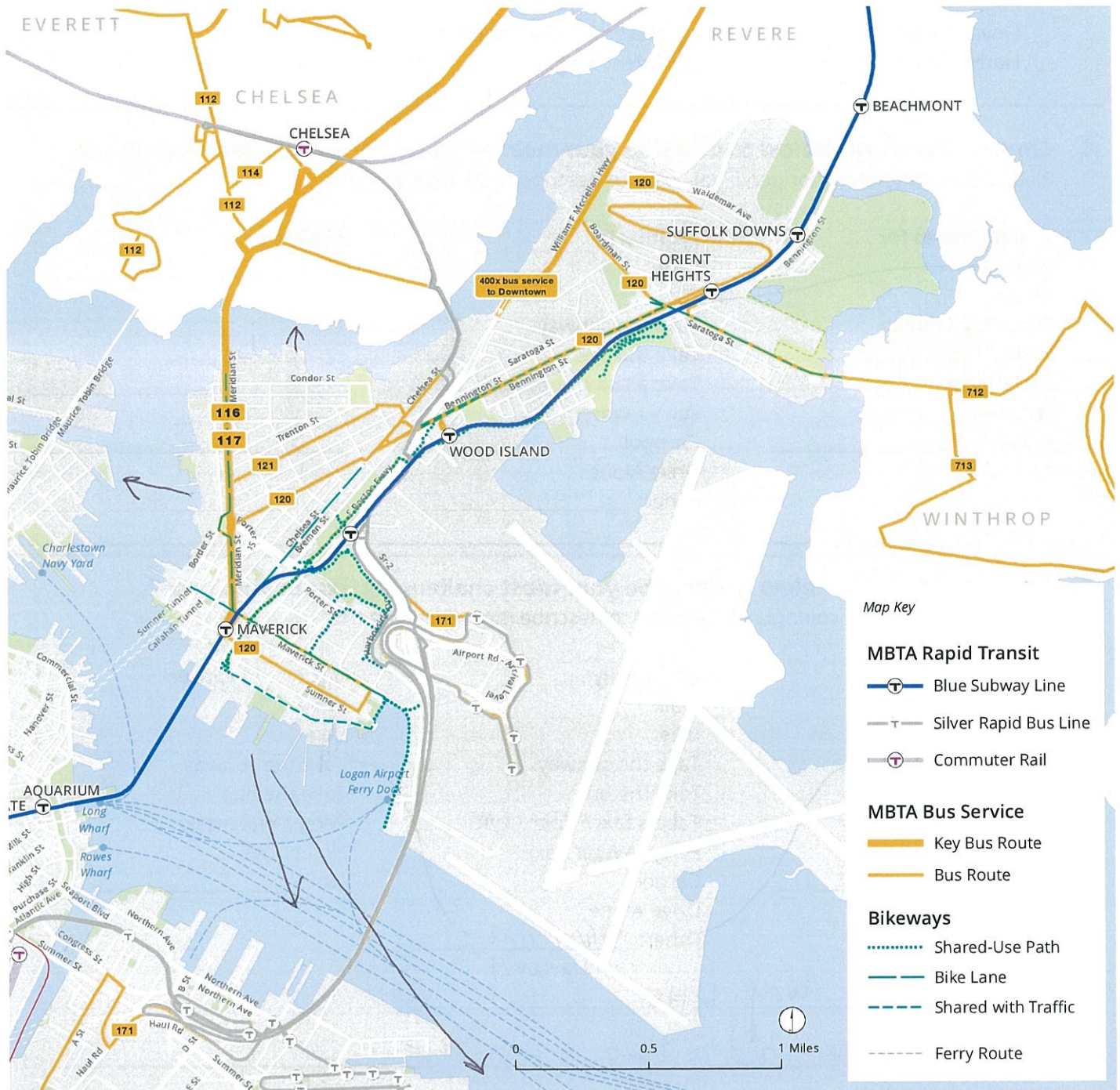
because ... its way better
with the red blue connector

PLAN: East Boston

4 Are there barriers in your transportation networks that prevent you from traveling differently?

Please circle these general locations on the map below or share a comment here.

Bring on the water transit!



Is Your Network Complete?

Boston envisions a city where all residents have more equitable travel choices. Help us understand how you move—and how you want to move—within East Boston.



Please tell us: 1) Where you live; 2) Your most enjoyable or easiest trip; 3) Your most challenging trip; and 4) Barriers in your network.

1 I live in ...

- | | | |
|--------------------------------------|--|---------------------------------|
| <input type="checkbox"/> Eagle Hill | <input checked="" type="checkbox"/> Jeffries Point | <input type="checkbox"/> Other: |
| <input type="checkbox"/> Gove Street | <input type="checkbox"/> Maverick / Central Flats | |
| <input type="checkbox"/> Harbor View | <input type="checkbox"/> Orient Heights | |

2 Connect the words below to describe your most enjoyable or easiest East Boston trip.

Please use a different color pen if you want to describe more than one trip.

When I travel for ...

- Work
- School
- Shopping / Dining
- Parks / Open Space
- Social visits
- Errands
- Other: _____

I primarily ...

- Walk
- Bike *to Maverick T.*
- Take the subway
- Take the bus
- Take a taxi / Uber / Lyft
- Ferry / Water Taxi
- Carpool
- Drive Alone
- Other: _____

because ...

it is easy to bike or walk to Maverick but driving is often needed to do errands due to poor connectivity + long bus trips.

3 Connect the words below to describe your most challenging East Boston trip.

Please use a different color pen if you want to describe more than one trip.

When I travel for ...

- Work
- School
- Shopping / Dining
- Parks / Open Space
- Social visits
- Errands
- Other: _____

I primarily ...

- Walk
- Bike
- Take the subway
- Take the bus
- Take a taxi / Uber / Lyft
- Ferry / Water Taxi
- Carpool
- Drive Alone
- Other: _____

but would rather ...

- Walk
- Bike
- Take the subway
- Take the bus
- Ferry / Water taxi
- No Change
- Other: _____

because ... *hard to get to*

PLAN: East Boston

4 Are there barriers in your transportation networks that prevent you from traveling differently?

Please circle these general locations on the map below or share a comment here.

Bad sidewalks with poor ramps.
Lack of safe bicycle infrastructure



Is Your Network Complete?

Boston envisions a city where all residents have more equitable travel choices. Help us understand how you move—and how you want to move—within East Boston.



Please tell us: 1) Where you live; 2) Your most enjoyable or easiest trip; 3) Your most challenging trip; and 4) Barriers in your network.

1 I live in ...

- | | | |
|--------------------------------------|--|---------------------------------|
| <input type="checkbox"/> Eagle Hill | <input checked="" type="checkbox"/> Jeffries Point | <input type="checkbox"/> Other: |
| <input type="checkbox"/> Gove Street | <input type="checkbox"/> Maverick / Central Flats | |
| <input type="checkbox"/> Harbor View | <input type="checkbox"/> Orient Heights | |

2 Connect the words below to describe your most enjoyable or easiest East Boston trip.

Please use a different color pen if you want to describe more than one trip.

When I travel for ...

- Work
- School
- Shopping / Dining
- Parks / Open Space
- Social visits
- Errands
- Other: Groceries

I primarily ...

- Walk
- Bike
- Take the subway
- Take the bus
- Take a taxi / Uber / Lyft
- Ferry / Water Taxi
- Carpool
- Drive Alone
- Other: _____

because ...

I would take the water taxi if it were cheaper.
I wish we had a ferry
I ♥ the Blue Line

3 Connect the words below to describe your most challenging East Boston trip.

Please use a different color pen if you want to describe more than one trip.

When I travel for ...

- Work
- School
- Shopping / Dining
- Parks / Open Space
- Social visits
- Errands
- Other: Costco

I primarily ...

- Walk
- Bike
- Take the subway
- Take the bus
- Take a taxi / Uber / Lyft
- Ferry / Water Taxi
- Carpool
- Drive Alone
- Other: _____

but would rather ...

- Walk
- Bike
- Take the subway
- Take the bus
- Ferry / Water taxi
- No Change
- Other: _____

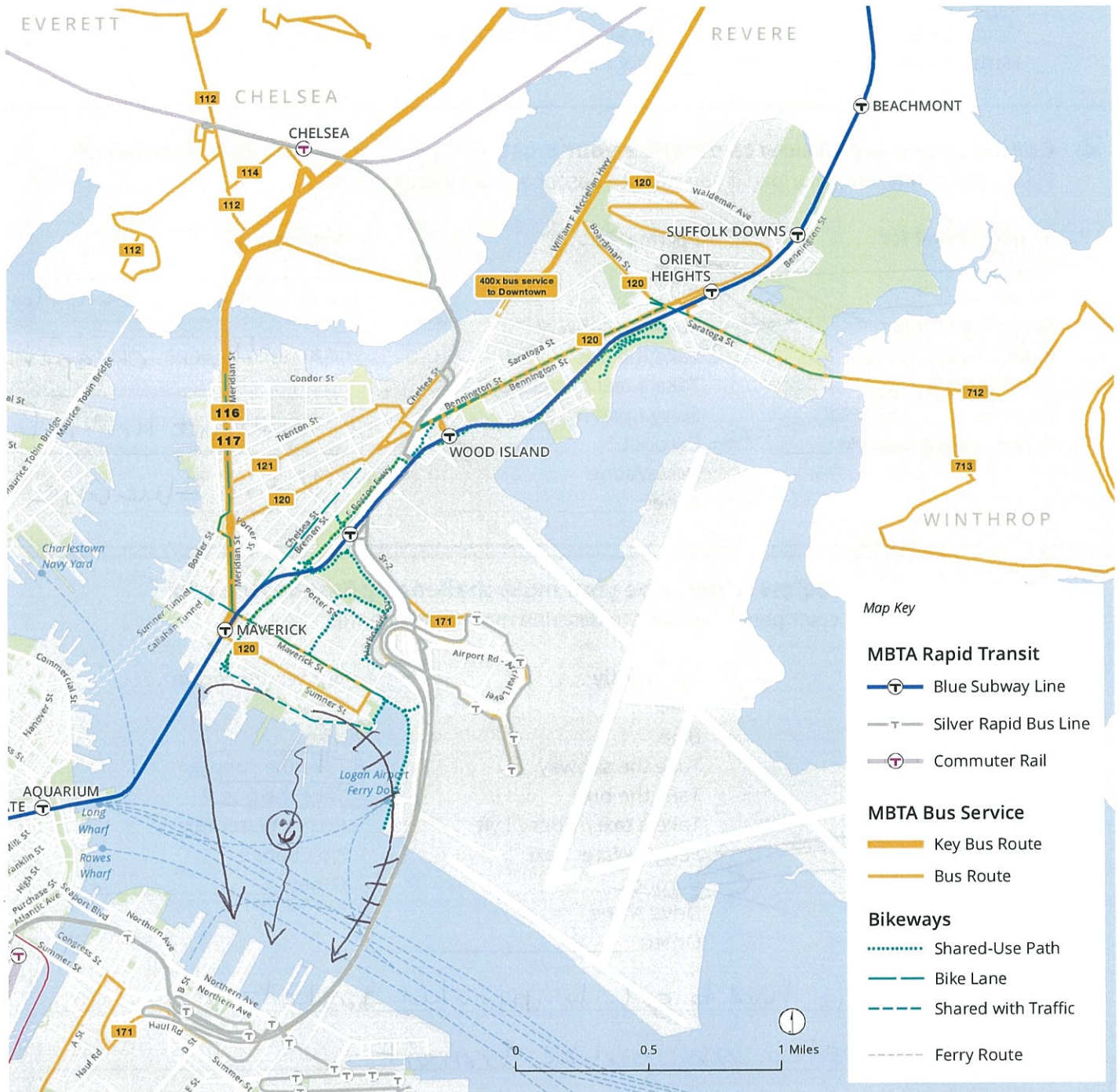
because ... It is hard to get to market basket or Costco on public transit

PLAN: East Boston

4 Are there barriers in your transportation networks that prevent you from traveling differently?

Please circle these general locations on the map below or share a comment here.

The silver line is challenged by traffic in the tunnel. It is faster to take the Blue line and walk 😞 I wish we had a Ferry



Is Your Network Complete?

Boston envisions a city where all residents have more equitable travel choices. Help us understand how you move—and how you want to move—within East Boston.



Please tell us: 1) Where you live; 2) Your most enjoyable or easiest trip; and 3) Your most challenging trip; and 4) Barriers in your network.

1 I live in ...

- | | | |
|--------------------------------------|--|---------------------------------|
| <input type="checkbox"/> Eagle Hill | <input type="checkbox"/> Jeffries Point | <input type="checkbox"/> Other: |
| <input type="checkbox"/> Gove Street | <input type="checkbox"/> Maverick / Central Flats | |
| <input type="checkbox"/> Harbor View | <input checked="" type="checkbox"/> Orient Heights | |

2 Connect the words below to describe your most enjoyable or easiest East Boston trip.

Please use a different color pen if you want to describe more than one trip.

When I travel for ...

- Work
- School
- Shopping / Dining
- Parks / Open Space
- Social visits
- Errands
- Other: _____

I primarily ...

- Walk
- Bike
- Take the subway
- Take the bus
- Take a taxi / Uber / Lyft
- Ferry / Water Taxi
- Carpool
- Drive Alone
- Other: _____

because ...

The Blue line is the best! And I work in Gov't Center.

3 Connect the words below to describe your most challenging East Boston trip.

Please use a different color pen if you want to describe more than one trip.

When I travel for ...

- Work
- School
- Shopping / Dining
- Parks / Open Space
- Social visits
- Errands
- Other: _____

I primarily ...

- Walk
- Bike
- Take the subway
- Take the bus
- Take a taxi / Uber / Lyft
- Ferry / Water Taxi
- Carpool
- Drive Alone
- Other: _____

but would rather ...

- Walk
- Bike *more!*
- Take the subway
- Take the bus
- Ferry / Water taxi
- No Change
- Other: _____

because ...

* When the Blue Line (rarely) shuts down or is delayed, I'm stuck downtown. We need a better Eastie passenger ferry system (make running up, less cost)

Because: Bennington Street in Orient Heights is not bike friendly. Please extend the Greenway!

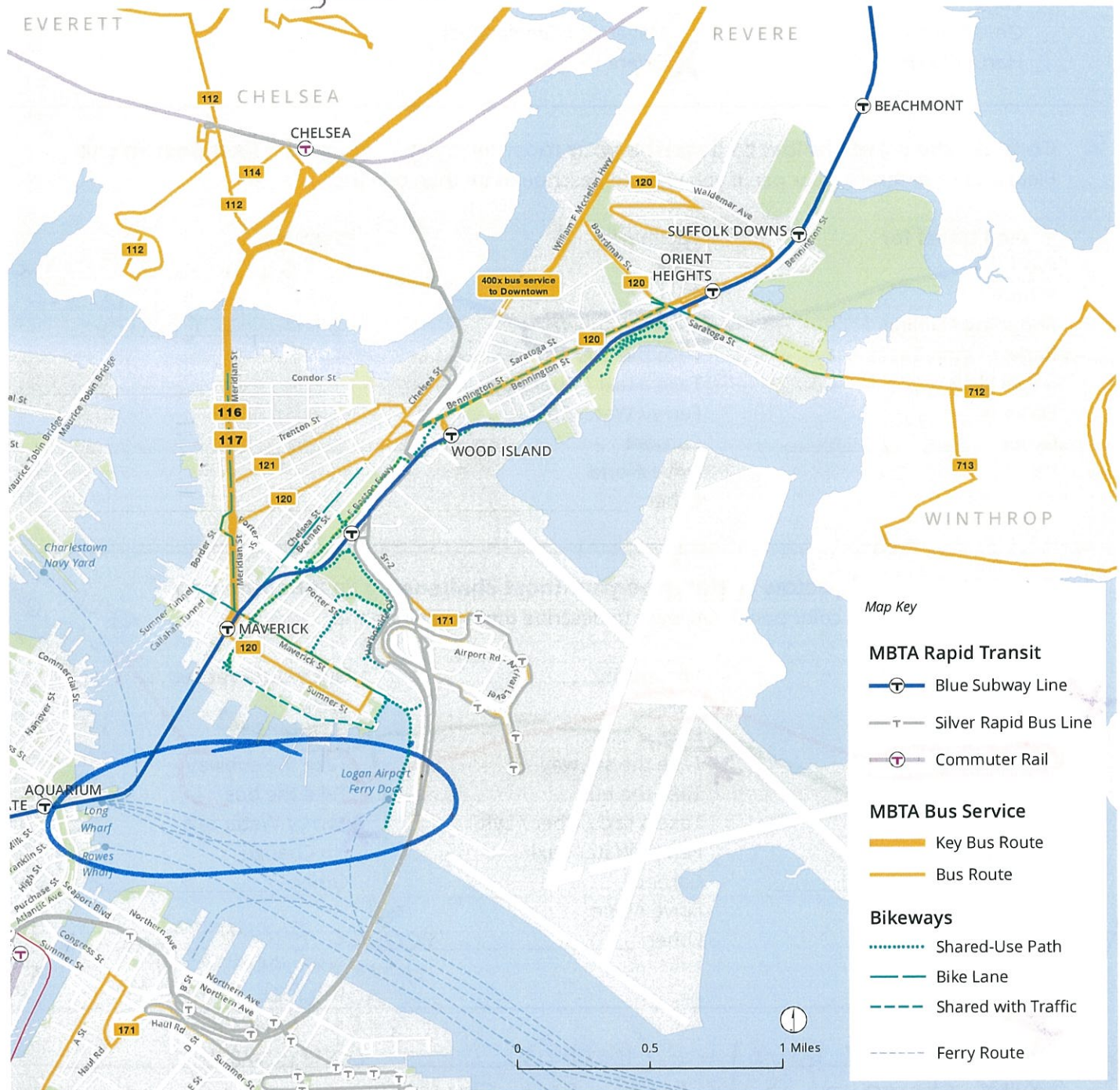
Because: - In Orient Heights my closest store is shop N Shop + Central Square (Shaw's) is a nightmare + far away

PLAN: East Boston

4 Are there barriers in your transportation networks that prevent you from traveling differently?

Please circle these general locations on the map below or share a comment here.

Ferry: why can't it go to our neighborhood, not just the airport? And trips should be included in a Charlie Card Link pass, or at a discount for Eastie residents



¿Está tu Red “Completa”?

Boston aspira a ser una ciudad donde todos los residentes tienen opciones de viaje más equitativas. Ayúdanos a entender cómo te mueves—y cómo te gustaría moverte—dentro de East Boston.



Por favor dinos: 1) Donde vives; 2) Tu viaje más fácil o agradable; 3) Tu viaje más difícil; y 4) Impedimentos en tu red.

1 Vivo en...

- Eagle Hill
- Gove Street
- Harbor View
- Jeffries Point
- Maverick / Central Flats
- Orient Heights
- Otro:

2 Conecta las palabras de abajo para describir tu viaje más fácil o agradable en East Boston.

Por favor utiliza un rotulador diferente si quieres describir más de un viaje.

Cuando viajo para ...

- el trabajo
- la escuela
- las comprar/ ir a comer
- los parques / el espacio abierto
- las visitas
- los recados
- Otro: _____

mayoritariamente...

- ando
- voy en bicicleta
- agarro el tren
- agarro el autobús
- tomo un / Uber / Lyft
- Ferry / Water Taxi
- voy en auto compartido
- manejo solo
- Otro: _____

porque ...

es lo más

fácil

3 Conecta las palabras de abajo para describir tu viaje más difícil en East Boston.

Por favor utiliza un rotulador diferente si quieres describir más de un viaje.

Cuando viajo para ...

- el trabajo
- la escuela
- las comprar/ ir a comer
- los parques / el espacio abierto
- las visitas
- los recados
- Otro: _____

mayoritariamente...

- ando
- voy en bicicleta
- agarro el tren
- agarro el autobús
- tomo un / Uber / Lyft
- Ferry / Water Taxi
- voy en auto compartido
- manejo solo
- Otro: _____

pero preferiría ...

- andar
- ir en bicicleta
- ir en tren
- tomar el autobús
- ir en Ferry / Water taxi
- no cambiar nada
- Otro: _____

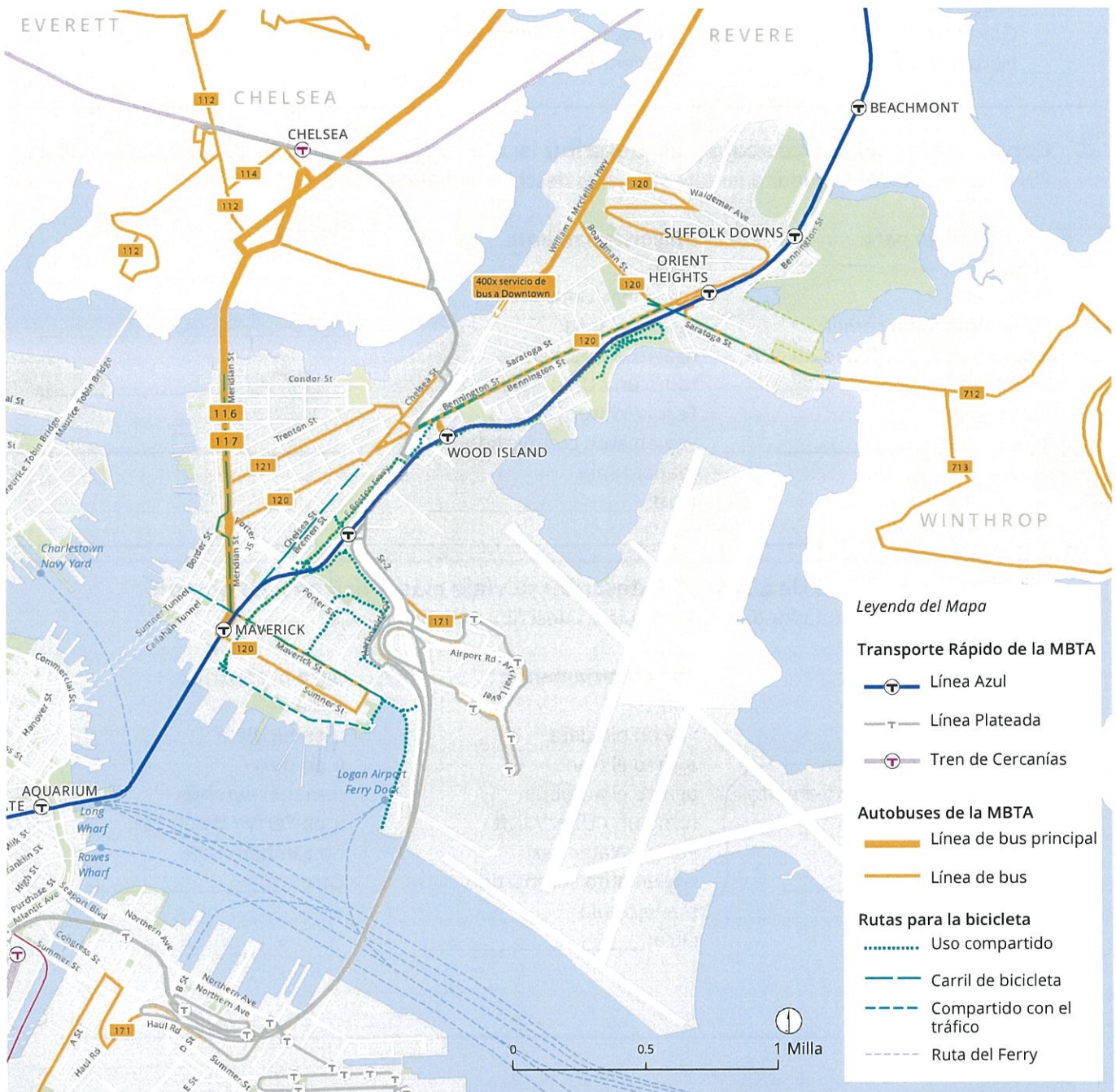
porque ... _____



PLAN: East Boston

4 ¿Hay algún impedimento en tu red de transporte que te limite a la hora de viajar de otra manera?

Por favor dibuja un círculo aproximadamente del lugar en este mapa o escribe tu comentario acá.



Is Your Network Complete?

Boston envisions a city where all residents have more equitable travel choices. Help us understand how you move—and how you want to move—within East Boston.



Please tell us: 1) Where you live; 2) Your most enjoyable or easiest trip; 3) Your most challenging trip; and 4) Barriers in your network.

1 I live in ...

- | | | |
|--------------------------------------|--|---------------------------------|
| <input type="checkbox"/> Eagle Hill | <input type="checkbox"/> Jeffries Point | <input type="checkbox"/> Other: |
| <input type="checkbox"/> Gove Street | <input type="checkbox"/> Maverick / Central Flats | |
| <input type="checkbox"/> Harbor View | <input checked="" type="checkbox"/> Orient Heights | |

2 Connect the words below to describe your most enjoyable or easiest East Boston trip.

Please use a different color pen if you want to describe more than one trip.

When I travel for ...

- Work
- School
- Shopping / Dining
- Parks / Open Space
- Social visits
- Errands
- Other: _____

I primarily ...

- Walk
- Bike
- Take the subway
- Take the bus
- Take a taxi / Uber / Lyft
- Ferry / Water Taxi
- Carpool
- Drive Alone
- Other: _____

because ...

I am close to the
T and can
walk to work

3 Connect the words below to describe your most challenging East Boston trip.

Please use a different color pen if you want to describe more than one trip.

When I travel for ...

- Work
- School
- Shopping / Dining
- Parks / Open Space
- Social visits
- Errands
- Other: _____

I primarily ...

- Walk
- Bike
- Take the subway
- Take the bus
- Take a taxi / Uber / Lyft
- Ferry / Water Taxi
- Carpool
- Drive Alone
- Other: _____

but would rather ...

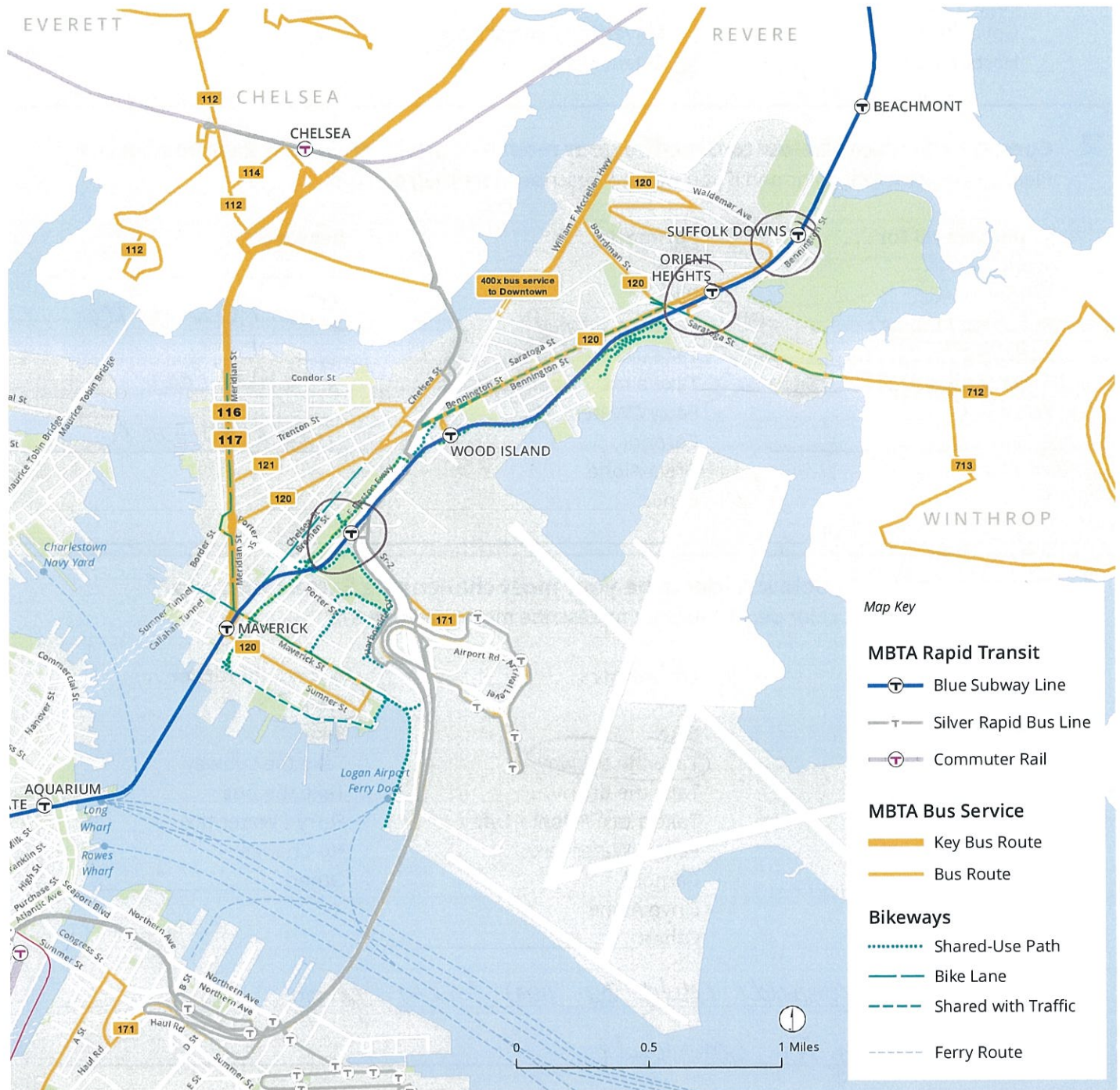
- Walk
- Bike
- Take the subway
- Take the bus
- Ferry / Water taxi
- No Change
- Other: _____

because ... The comments could be more healthy for me and
see more of the community

4 Are there barriers in your transportation networks that prevent you from traveling differently?

Please circle these general locations on the map below or share a comment here.

Weather, construction and traffic

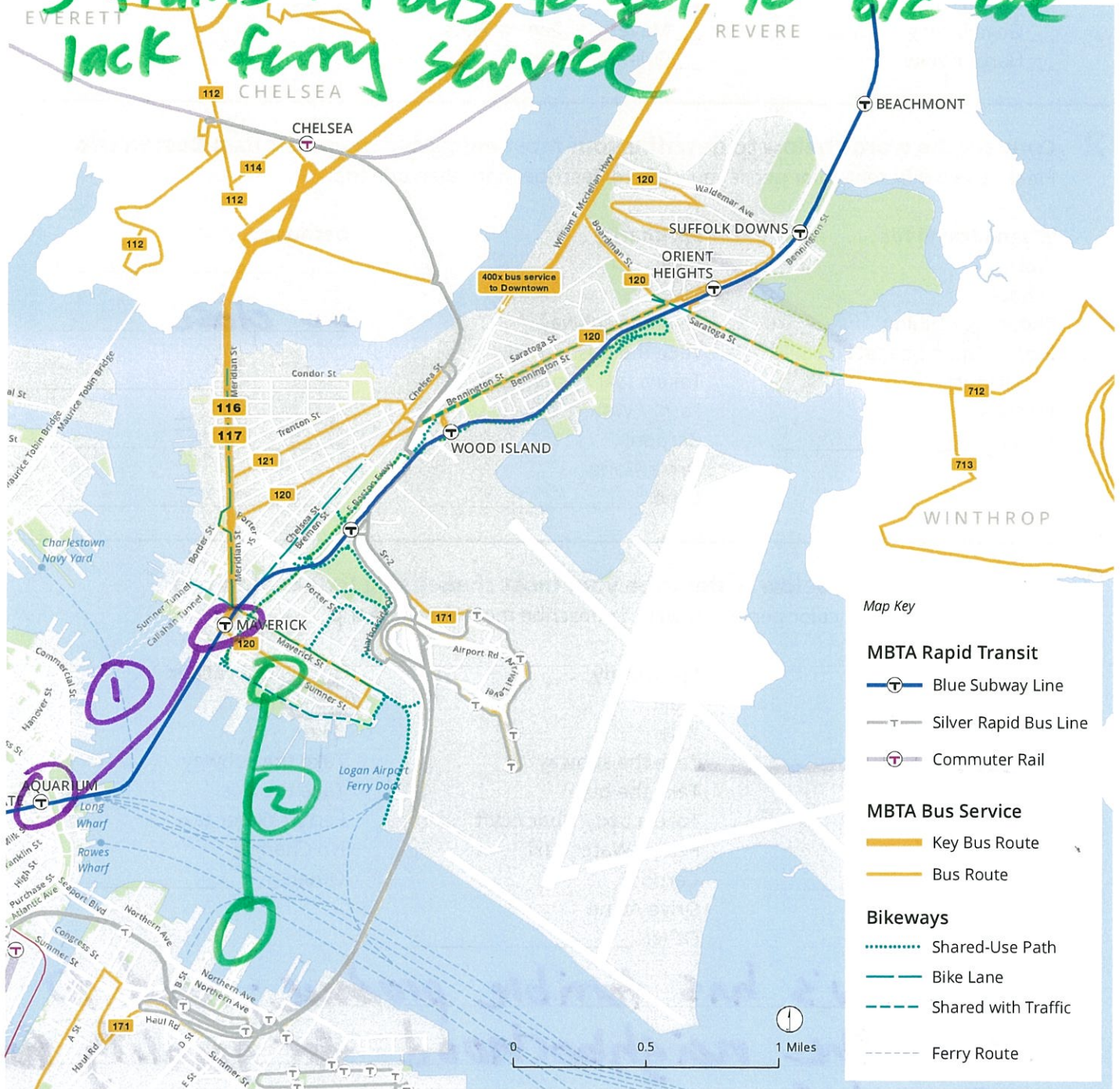


4 Are there barriers in your transportation networks that prevent you from traveling differently?

Please circle these general locations on the map below or share a comment here.

① No late-night T service means the need to return home by car

② I visit the seaport frequently, it requires 3 trains + 1 bus to get to b/c we lack ferry service



Is Your Network Complete?

Boston envisions a city where all residents have more equitable travel choices. Help us understand how you move—and how you want to move—within East Boston.

Please tell us: 1) Where you live; 2) Your most enjoyable or easiest trip; 3) Your most challenging trip; and 4) Barriers in your network.



1 I live in ...

- Eagle Hill
- Gove Street
- Harbor View
- Jeffries Point
- Maverick / Central Flats
- Orient Heights
- Other: _____

2 Connect the words below to describe your most enjoyable or easiest East Boston trip.

Please use a different color pen if you want to describe more than one trip.

When I travel for ...

- Work
- School
- Shopping / Dining
- Parks / Open Space
- Social visits
- Errands
- Other: _____

I primarily ...

- Walk
- Bike
- Take the subway
- Take the bus
- Take a taxi / Uber / Lyft
- Ferry / Water Taxi
- Carpool
- Drive Alone
- Other: _____

because ...

So close

3 Connect the words below to describe your most challenging East Boston trip.

Please use a different color pen if you want to describe more than one trip.

When I travel for ...

- Work
- School
- Shopping / Dining
- Parks / Open Space
- Social visits
- Errands
- Other: _____

I primarily ...

- Walk
- Bike
- Take the subway
- Take the bus
- Take a taxi / Uber / Lyft
- Ferry / Water Taxi
- Carpool
- Drive Alone
- Other: _____

but would rather ...

- Walk
- Bike
- Take the subway
- Take the bus
- Ferry / Water taxi
- No Change
- Other: _____

because ... *Shaw's has terrible produce; need to leave the neighborhood for quality groceries.*

¿Está tu Red “Completa”?

Boston aspira a ser una ciudad donde todos los residentes tienen opciones de viaje más equitativas. Ayúdanos a entender cómo te mueves—y cómo te gustaría moverte—dentro de East Boston.



Por favor dinos: 1) Donde vives; 2) Tu viaje más fácil o agradable; 3) Tu viaje más difícil; y 4) Impedimentos en tu red.

1 Vivo en...

- | | | |
|--------------------------------------|--|--------------------------------|
| <input type="checkbox"/> Eagle Hill | <input type="checkbox"/> Jeffries Point | <input type="checkbox"/> Otro: |
| <input type="checkbox"/> Gove Street | <input checked="" type="checkbox"/> Maverick / Central Flats | |
| <input type="checkbox"/> Harbor View | <input checked="" type="checkbox"/> Orient Heights | |

2 Conecta las palabras de abajo para describir tu viaje más fácil o agradable en East Boston.

Por favor utiliza un rotulador diferente si quieres describir más de un viaje.

Cuando viajo para ...	mayoritariamente...	porque...
el trabajo	ando	<u>es lo más</u>
la escuela	voy en bicicleta	<u>barato</u>
las comprar/ ir a comer	agarro el tren	_____
los parques / el espacio abierto	agarro el autobús	_____
las visitas	tomo un / Uber / Lyft	_____
los recados	Ferry / Water Taxi	_____
Otro: _____	voy en auto compartido	_____
	manejo solo	_____
	Otro: _____	_____

3 Conecta las palabras de abajo para describir tu viaje más difícil en East Boston.

Por favor utiliza un rotulador diferente si quieres describir más de un viaje.

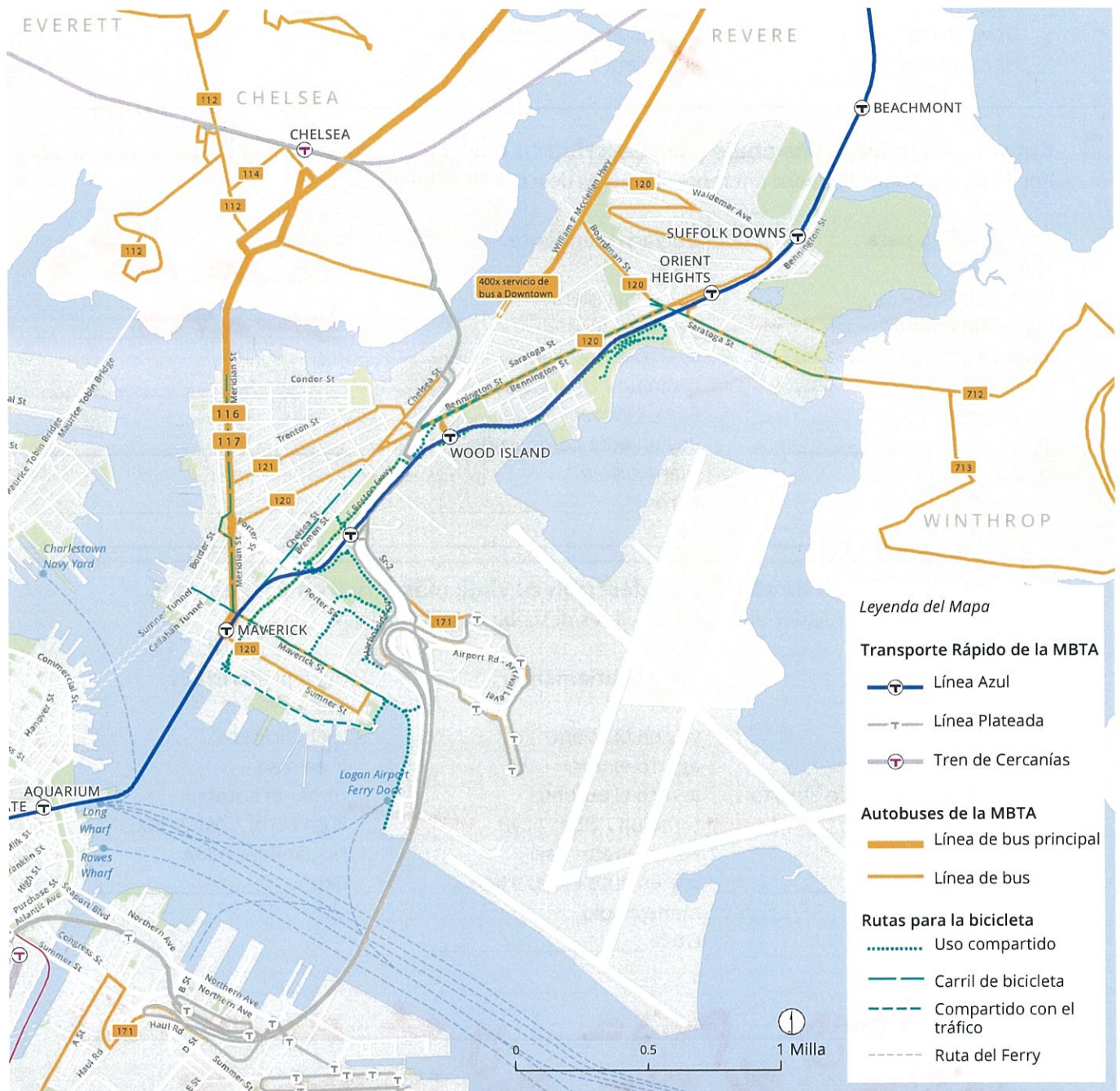
Cuando viajo para ...	mayoritariamente...	pero preferiría...
el trabajo	ando	andar
la escuela	voy en bicicleta	ir en bicicleta
las comprar/ ir a comer	agarro el tren	ir en tren
los parques / el espacio abierto	agarro el autobús	tomar el autobús
las visitas	tomo un / Uber / Lyft	ir en Ferry / Water taxi
los recados	Ferry / Water Taxi	no cambiar nada
Otro: _____	voy en auto compartido	Otro: _____
	manejo solo	
	Otro: _____	

porque ... tengo prisa y el autobús viene de vez en cuando

PLAN: East Boston

4 ¿Hay algún impedimento en tu red de transporte que te limite a la hora de viajar de otra manera?

Por favor dibuja un círculo aproximadamente del lugar en este mapa o escribe tu comentario acá.



Is Your Network Complete?

Boston envisions a city where all residents have more equitable travel choices. Help us understand how you move—and how you want to move—within East Boston.



Please tell us: 1) Where you live; 2) Your most enjoyable or easiest trip; 3) Your most challenging trip; and 4) Barriers in your network.

1 I live in ...

- | | | |
|--------------------------------------|--|---------------------------------|
| <input type="checkbox"/> Eagle Hill | <input type="checkbox"/> Jeffries Point | <input type="checkbox"/> Other: |
| <input type="checkbox"/> Gove Street | <input type="checkbox"/> Maverick / Central Flats | |
| <input type="checkbox"/> Harbor View | <input checked="" type="checkbox"/> Orient Heights | |

2 Connect the words below to describe your most enjoyable or easiest East Boston trip.

Please use a different color pen if you want to describe more than one trip.

When I travel for ...

- Work
- School
- Shopping / Dining
- Parks / Open Space
- Social visits
- Errands
- Other: _____

I primarily ...

- Walk
- Bike
- Take the subway
- Take the bus
- Take a taxi / Uber / Lyft
- Ferry / Water Taxi
- Carpool
- Drive Alone
- Other: _____

because ...

Easy, convenient
and relatively
fast

3 Connect the words below to describe your most challenging East Boston trip.

Please use a different color pen if you want to describe more than one trip.

When I travel for ...

- Work
- School
- Shopping / Dining
- Parks / Open Space
- Social visits
- Errands
- Other: Logan Airport

I primarily ...

- Walk
- Bike
- Take the subway
- Take the bus
- Take a taxi / Uber / Lyft
- Ferry / Water Taxi
- Carpool
- Drive Alone
- Other: _____

but would rather ...

- Walk
- Bike
- Take the subway
- Take the bus
- Ferry / Water taxi
- No Change
- Other: _____

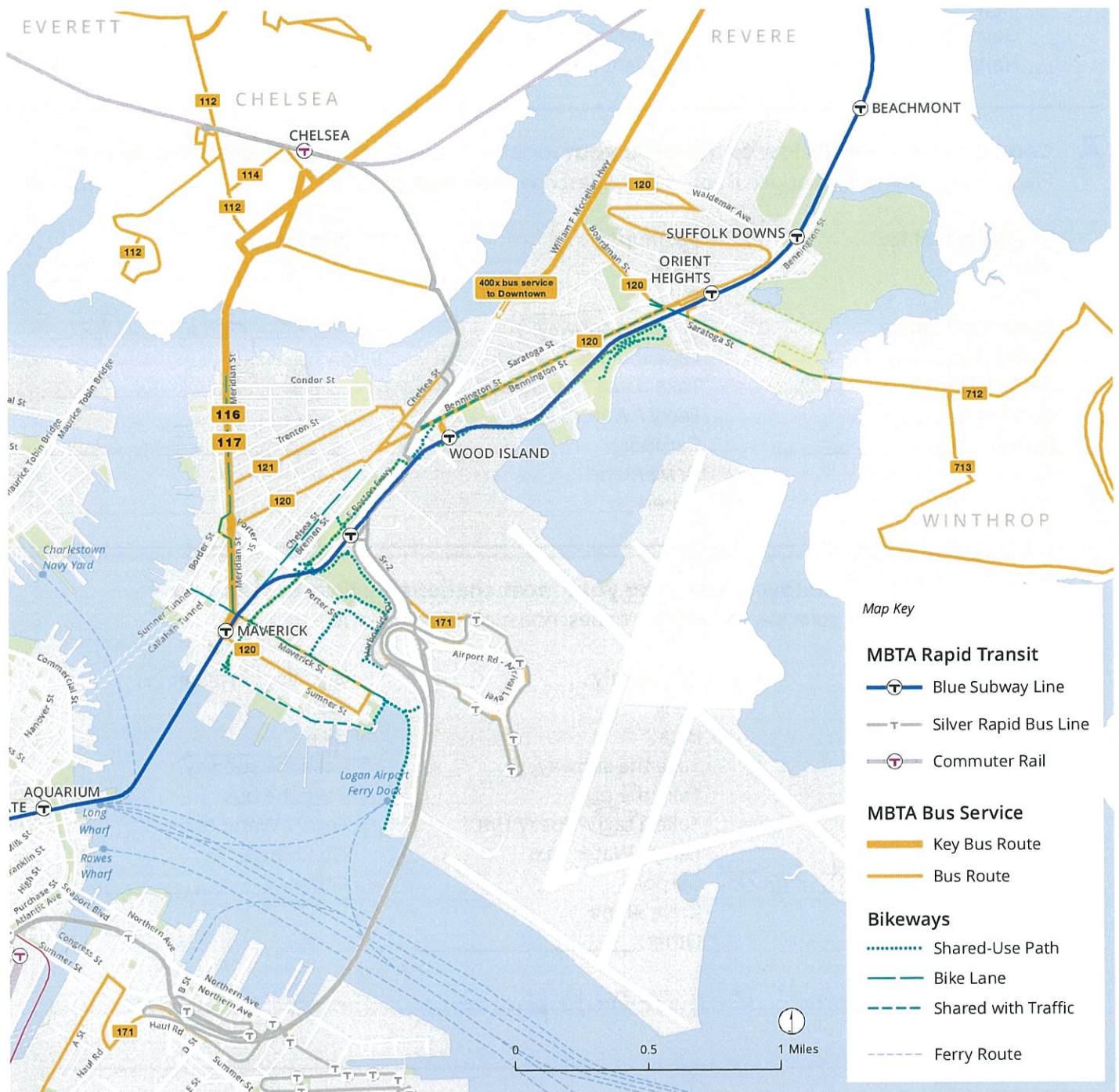
because ... slow, unpredictable and inconvenient

PLAN: East Boston

4 Are there barriers in your transportation networks that prevent you from traveling differently?

Please circle these general locations on the map below or share a comment here.

Inefficiency is a barrier
The silver line is woefully inefficient



Is Your Network Complete?

Boston envisions a city where all residents have more equitable travel choices. Help us understand how you move—and how you want to move—within East Boston.



Please tell us: 1) Where you live; 2) Your most enjoyable or easiest trip; 3) Your most challenging trip; and 4) Barriers in your network.

1 I live in ...

- | | | |
|--------------------------------------|--|---------------------------------|
| <input type="checkbox"/> Eagle Hill | <input type="checkbox"/> Jeffries Point | <input type="checkbox"/> Other: |
| <input type="checkbox"/> Gove Street | <input type="checkbox"/> Maverick / Central Flats | |
| <input type="checkbox"/> Harbor View | <input checked="" type="checkbox"/> Orient Heights | |

2 Connect the words below to describe your most enjoyable or easiest East Boston trip.

Please use a different color pen if you want to describe more than one trip.

When I travel for ...

- Work
- School
- Shopping / Dining
- Parks / Open Space
- Social visits
- Errands
- Other: _____

I primarily ...

- Walk
- Bike
- Take the subway
- Take the bus
- Take a taxi / Uber / Lyft
- Ferry / Water Taxi
- Carpool
- Drive Alone
- Other: _____

because ...

I like the independence + autonomy that my car provides.

3 Connect the words below to describe your most challenging East Boston trip.

Please use a different color pen if you want to describe more than one trip.

When I travel for ...

- Work
- School
- Shopping / Dining
- Parks / Open Space
- Social visits
- Errands
- Other: *dining out*

I primarily ...

- Walk
- Bike
- Take the subway
- Take the bus
- Take a taxi / Uber / Lyft
- Ferry / Water Taxi
- Carpool
- Drive Alone
- Other: _____

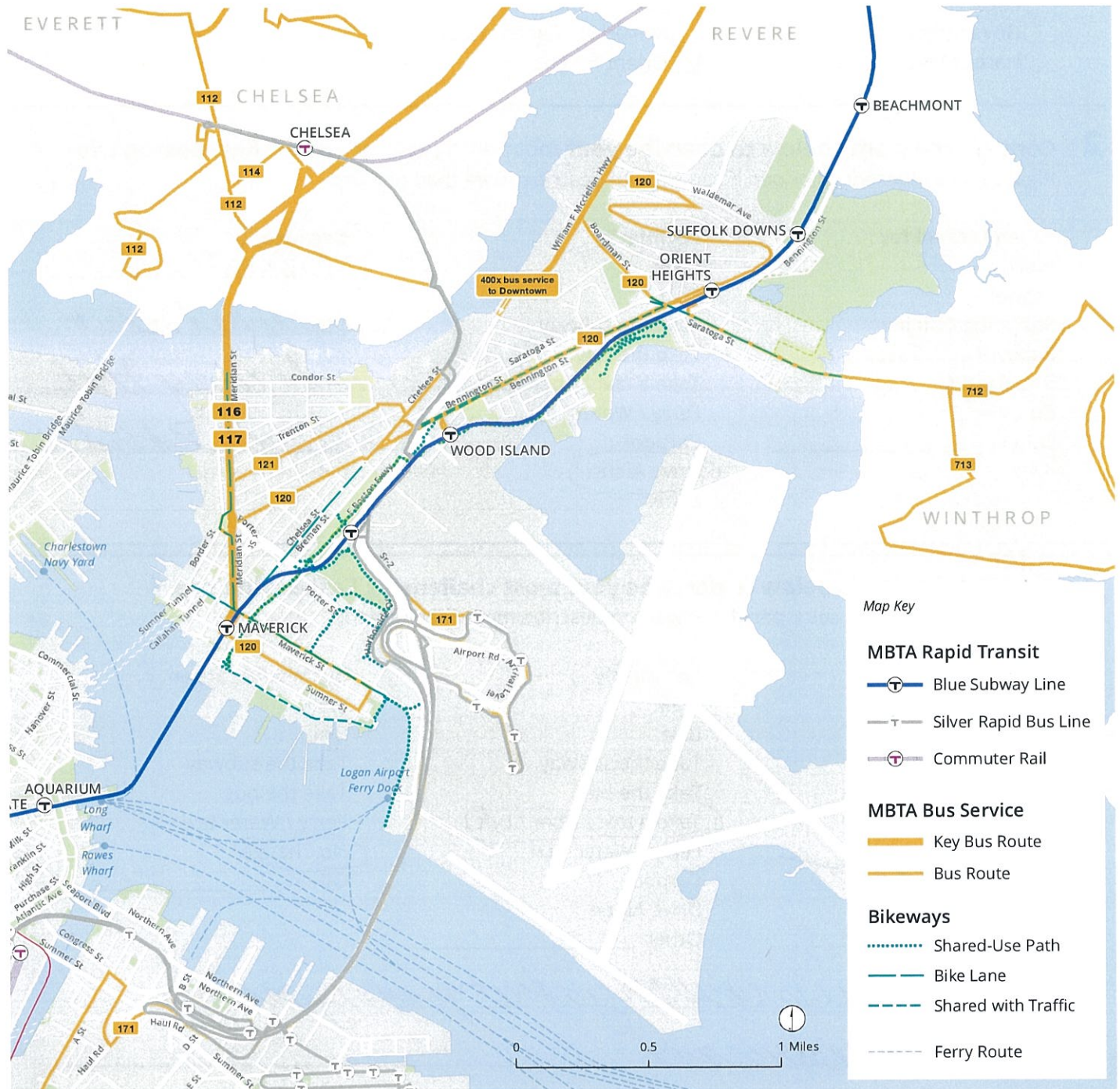
but would rather ...

- Walk
- Bike
- Take the subway
- Take the bus
- Ferry / Water taxi
- No Change
- Other: _____

because ... *there is no worry about finding parking at a restaurant.*

4 Are there barriers in your transportation networks that prevent you from traveling differently?

Please circle these general locations on the map below or share a comment here.



Is Your Network Complete?

Boston envisions a city where all residents have more equitable travel choices. Help us understand how you move—and how you want to move—within East Boston.



Please tell us: 1) Where you live; 2) Your most enjoyable or easiest trip; 3) Your most challenging trip; and 4) Barriers in your network.

1 I live in ...

- Eagle Hill
- Gove Street
- Harbor View

- Jeffries Point
- Maverick / Central Flats
- Orient Heights

Other: _____

2 Connect the words below to describe your most enjoyable or easiest East Boston trip.

Please use a different color pen if you want to describe more than one trip.

When I travel for ...

- Work
- School
- Shopping / Dining
- Parks / Open Space
- Social visits
- Errands
- Other: _____

I primarily ...

- Walk
- Bike
- Take the subway
- Take the bus
- Take a taxi / Uber / Lyft
- Ferry / Water Taxi
- Carpool
- Drive Alone
- Other: _____

because ...

I live close to the T and it's connected to most places I like to go

3 Connect the words below to describe your most challenging East Boston trip.

Please use a different color pen if you want to describe more than one trip.

When I travel for ...

- Work
- School
- Shopping / Dining
- Parks / Open Space
- Social visits
- Errands
- Other: _____

I primarily ...

- Walk
- Bike
- Take the subway
- Take the bus
- Take a taxi / Uber / Lyft
- Ferry / Water Taxi
- Carpool
- Drive Alone
- Other: _____

but would rather ...

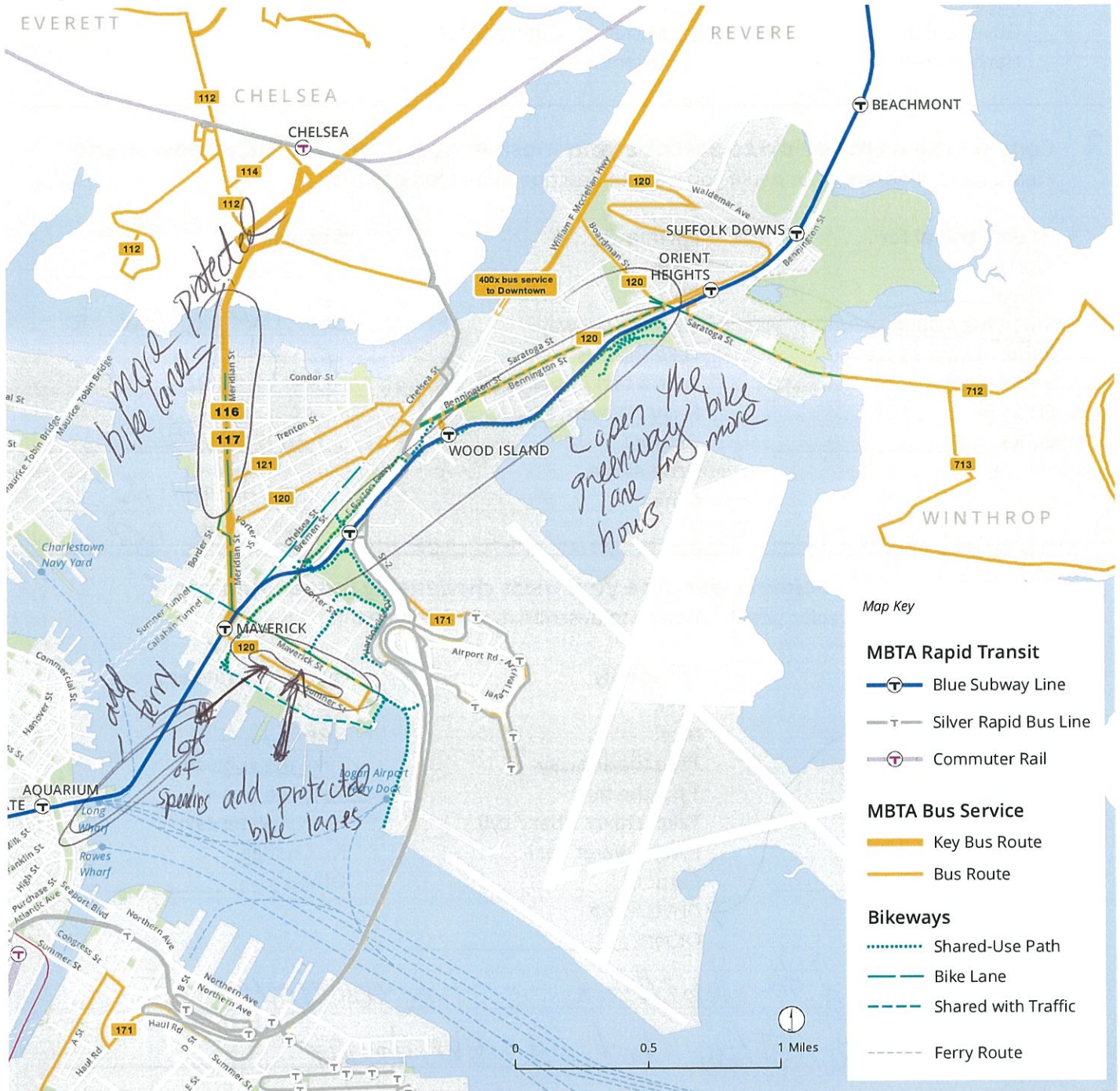
- Walk
- Bike
- Take the subway
- Take the bus
- Ferry / Water taxi
- No Change
- Other: _____

because ... driving to Waltham is time-consuming. I sometimes take T/bus, but it takes longer

4 Are there barriers in your transportation networks that prevent you from traveling differently?

Please circle these general locations on the map below or share a comment here.

- I would love more water transportation - a ferry?
- more connected / protected bike lanes would make grocery shopping easier
- protected bus lanes would make moving in Eastie easier



Is Your Network Complete?

Boston envisions a city where all residents have more equitable travel choices. Help us understand how you move—and how you want to move—within East Boston.



Please tell us: 1) Where you live; 2) Your most enjoyable or easiest trip; 3) Your most challenging trip; and 4) Barriers in your network.

1 I live in ...

- | | | |
|--------------------------------------|--|---------------------------------|
| <input type="checkbox"/> Eagle Hill | <input checked="" type="checkbox"/> Jeffries Point | <input type="checkbox"/> Other: |
| <input type="checkbox"/> Gove Street | <input type="checkbox"/> Maverick / Central Flats | |
| <input type="checkbox"/> Harbor View | <input type="checkbox"/> Orient Heights | |

2 Connect the words below to describe your most enjoyable or easiest East Boston trip.

Please use a different color pen if you want to describe more than one trip.

When I travel for ...

- Work
- School
- Shopping / Dining
- Parks / Open Space
- Social visits
- Errands
- Other: _____

I primarily ...

- Walk
- Bike
- Take the subway
- Take the bus
- Take a taxi / Uber / Lyft
- Ferry / Water Taxi
- Carpool
- Drive Alone
- Other: _____

because ...

*I like to push myself
to do some exercise
walking to the T.*

3 Connect the words below to describe your most challenging East Boston trip.

Please use a different color pen if you want to describe more than one trip.

When I travel for ...

- Work
- School
- Shopping / Dining
- Parks / Open Space
- Social visits
- Errands
- Other: _____

I primarily ...

- Walk
- Bike
- Take the subway
- Take the bus
- Take a taxi / Uber / Lyft
- Ferry / Water Taxi
- Carpool
- Drive Alone
- Other: _____

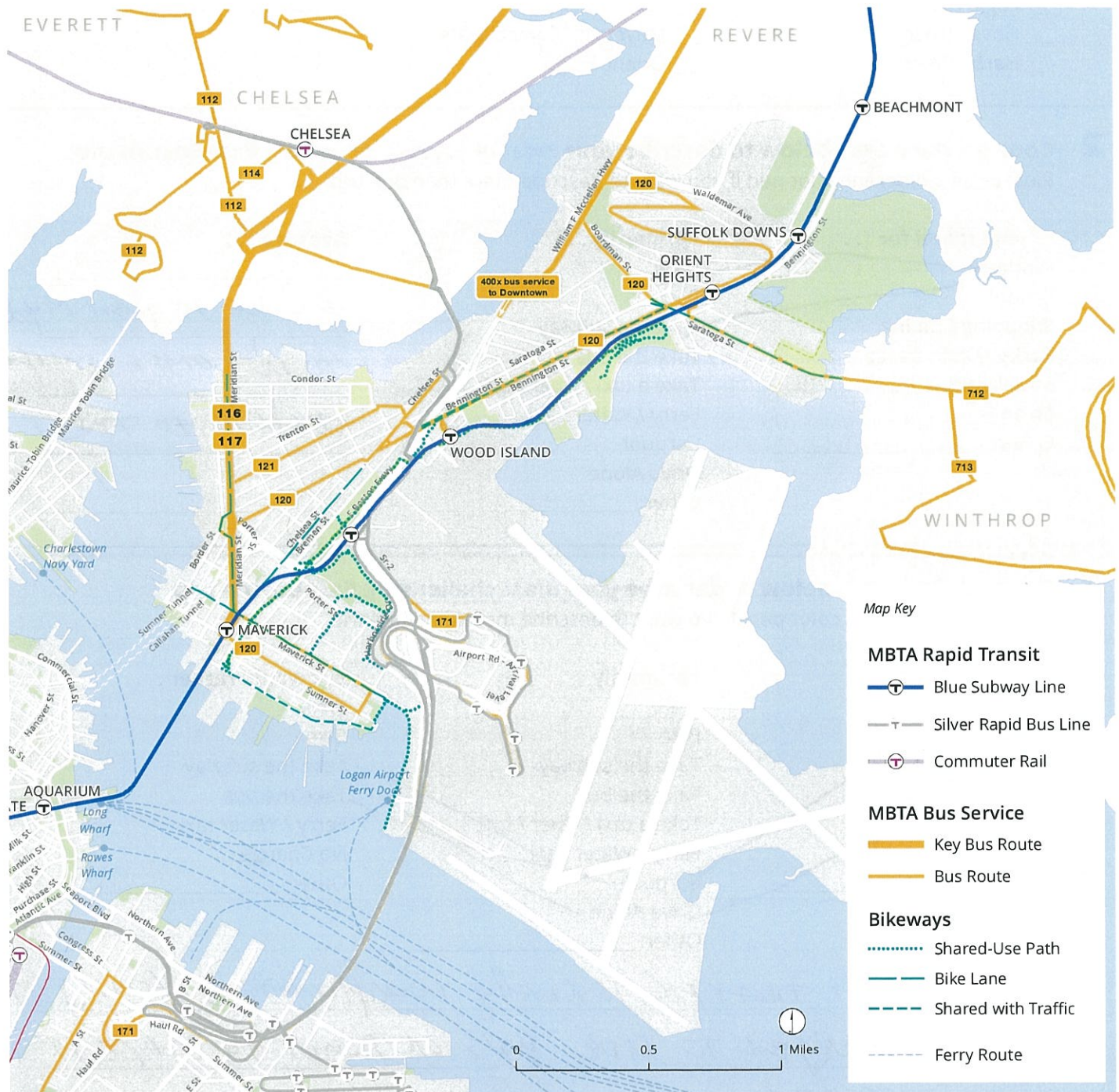
but would rather ...

- Walk
- Bike
- Take the subway
- Take the bus
- Ferry / Water taxi
- No Change
- Other: _____

*because ... THE TRAFFIC IS REALLY COMPLICATED AND I'D
PREFER TO USE BUS OR TRAIN TO MAKE IT
EASIER.*

4 Are there barriers in your transportation networks that prevent you from traveling differently?

Please circle these general locations on the map below or share a comment here.



Is Your Network Complete?

Boston envisions a city where all residents have more equitable travel choices. Help us understand how you move—and how you want to move—within East Boston.



Please tell us: 1) Where you live; 2) Your most enjoyable or easiest trip; 3) Your most challenging trip; and 4) Barriers in your network.

1 I live in ...

- Eagle Hill
- Gove Street
- Harbor View

- Jeffries Point
- Maverick / Central Flats
- Orient Heights

Other: _____

2 Connect the words below to describe your most enjoyable or easiest East Boston trip.

Please use a different color pen if you want to describe more than one trip.

When I travel for ...

- Work
- School
- Shopping / Dining
- Parks / Open Space
- Social visits
- Errands
- Other: _____

I primarily ...

- Walk
- Bike
- Take the subway
- Take the bus
- Take a taxi / Uber / Lyft
- Ferry / Water Taxi
- Carpool
- Drive Alone
- Other: _____

because ...

120 bus goes straight to Shaw's easy to transfer once you get to the subway

3 Connect the words below to describe your most challenging East Boston trip.

Please use a different color pen if you want to describe more than one trip.

When I travel for ...

- Work
- School
- Shopping / Dining
- Parks / Open Space
- Social visits
- Errands
- Other: _____

I primarily ...

- Walk
- Bike
- Take the subway
- Take the bus
- Take a taxi / Uber / Lyft
- Ferry / Water Taxi
- Carpool
- Drive Alone
- Other: _____

but would rather ...

- Walk
- Bike
- Take the subway
- Take the bus
- Ferry / Water taxi
- No Change
- Other: _____

because ... Lack of Bike lanes
120 needs to run more often

PLAN: East Boston

4 Are there barriers in your transportation networks that prevent you from traveling differently?

Please circle these general locations on the map below or share a comment here.

Lack of buses!
Run the 120 more often,
121 more often!



Is Your Network Complete?

Boston envisions a city where all residents have more equitable travel choices. Help us understand how you move—and how you want to move—within East Boston.



Please tell us: 1) Where you live; 2) Your most enjoyable or easiest trip; 3) Your most challenging trip; and 4) Barriers in your network.

1 I live in ...

- | | | |
|--------------------------------------|---|---------------------------------|
| <input type="checkbox"/> Eagle Hill | <input type="checkbox"/> Jeffries Point | <input type="checkbox"/> Other: |
| <input type="checkbox"/> Gove Street | <input type="checkbox"/> Maverick / Central Flats | |
| <input type="checkbox"/> Harbor View | <input type="checkbox"/> Orient Heights | |

2 Connect the words below to describe your most enjoyable or easiest East Boston trip.

Please use a different color pen if you want to describe more than one trip.

When I travel for ...

- Work
- School
- Shopping / Dining
- Parks / Open Space
- Social visits
- Errands
- Other: _____

I primarily ...

- Walk
- Bike
- Take the subway
- Take the bus
- Take a taxi / Uber / Lyft
- Ferry / Water Taxi
- Carpool
- Drive Alone or 2+
- Other: _____

because ...

- close by
- _____
- _____
- _____
- easiest to get there
- _____

3 Connect the words below to describe your most challenging East Boston trip.

Please use a different color pen if you want to describe more than one trip.

When I travel for ...

- Work
- School
- Shopping / Dining
- Parks / Open Space
- Social visits
- Errands
- Other: _____

I primarily ...

- Walk
- Bike
- Take the subway
- Take the bus
- Take a taxi / Uber / Lyft
- Ferry / Water Taxi
- Carpool
- Drive Alone
- Other: _____

but would rather ...

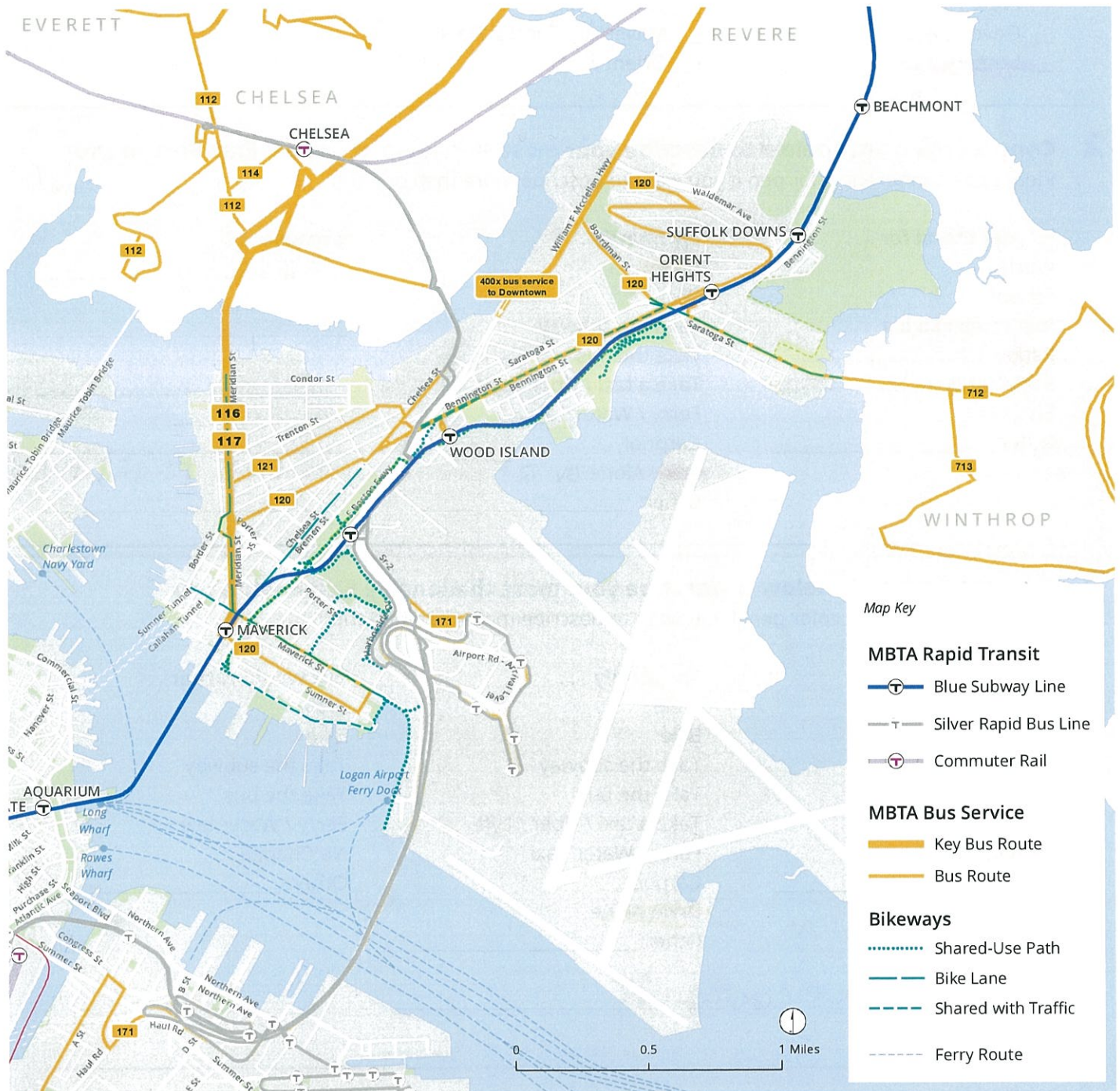
- Walk
- Bike
- Take the subway
- Take the bus
- Ferry / Water taxi
- No Change
- Other: _____

because ... time constraints

PLAN: East Boston

4 Are there barriers in your transportation networks that prevent you from traveling differently?

Please circle these general locations on the map below or share a comment here.



Is Your Network Complete?

Boston envisions a city where all residents have more equitable travel choices. Help us understand how you move—and how you want to move—within East Boston.



Please tell us: 1) Where you live; 2) Your most enjoyable or easiest trip; 3) Your most challenging trip; and 4) Barriers in your network.

1 I live in ...

- | | | |
|---|---|---------------------------------|
| <input type="checkbox"/> Eagle Hill | <input type="checkbox"/> Jeffries Point | <input type="checkbox"/> Other: |
| <input type="checkbox"/> Gove Street | <input type="checkbox"/> Maverick / Central Flats | |
| <input checked="" type="checkbox"/> Harbor View | <input type="checkbox"/> Orient Heights | |

2 Connect the words below to describe your most enjoyable or easiest East Boston trip.

Please use a different color pen if you want to describe more than one trip.

When I travel for ...

- Work
- School
- Shopping / Dining
- Parks / Open Space
- Social visits
- Errands
- Other: _____

I primarily ...

- Walk
- Bike
- Take the subway
- Take the bus
- Take a taxi / Uber / Lyft
- Ferry / Water Taxi
- Carpool
- Drive Alone
- Other: _____

because ...

driving to Gov't Ctr. would be MADNESS!

3 Connect the words below to describe your most challenging East Boston trip.

Please use a different color pen if you want to describe more than one trip.

When I travel for ...

- Work
- School
- Shopping / Dining
- Parks / Open Space
- Social visits
- Errands
- Other: _____

I primarily ...

- Walk
- Bike
- Take the subway
- Take the bus
- Take a taxi / Uber / Lyft
- Ferry / Water Taxi
- Carpool
- Drive Alone
- Other: _____

but would rather ...

- Walk
- Bike
- Take the subway
- Take the bus
- Ferry / Water taxi
- No Change
- Other: _____

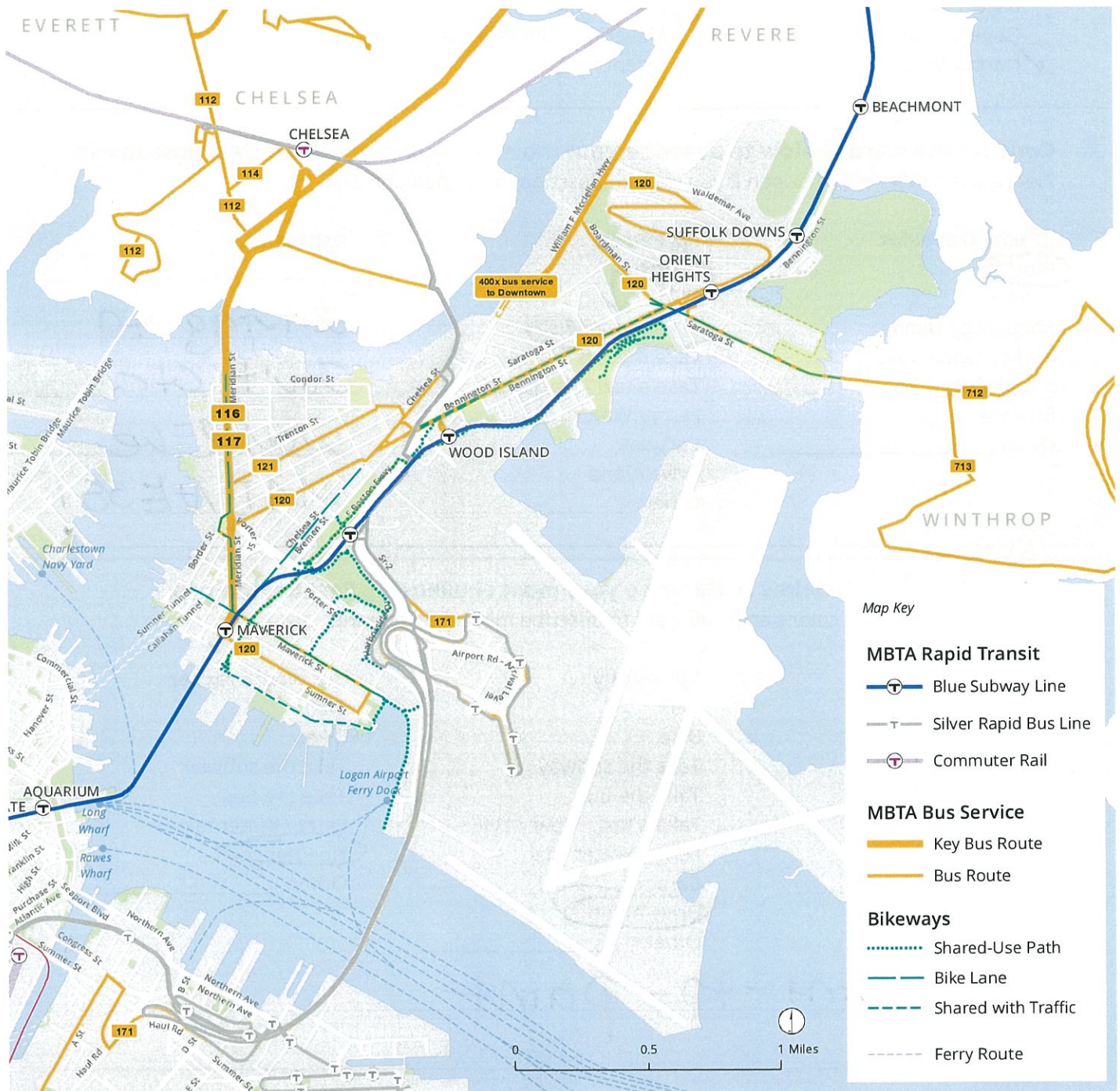
because ... paint-to-paint

PLAN: East Boston

4 Are there barriers in your transportation networks that prevent you from traveling differently?

Please circle these general locations on the map below or share a comment here.

bike/ped tunnel



Is Your Network Complete?

Boston envisions a city where all residents have more equitable travel choices. Help us understand how you move—and how you want to move—within East Boston.



Please tell us: 1) Where you live; 2) Your most enjoyable or easiest trip; 3) Your most challenging trip; and 4) Barriers in your network.

1 I live in ...

- | | | |
|---|---|---------------------------------|
| <input type="checkbox"/> Eagle Hill | <input type="checkbox"/> Jeffries Point | <input type="checkbox"/> Other: |
| <input type="checkbox"/> Gove Street | <input type="checkbox"/> Maverick / Central Flats | |
| <input checked="" type="checkbox"/> Harbor View | <input type="checkbox"/> Orient Heights | |

2 Connect the words below to describe your most enjoyable or easiest East Boston trip.

Please use a different color pen if you want to describe more than one trip.

When I travel for ...

- Work
- School
- Shopping / Dining
- Parks / Open Space
- Social visits
- Errands
- Other: _____

I primarily ...

- Walk
- Bike
- Take the subway
- Take the bus
- Take a taxi / Uber / Lyft
- Ferry / Water Taxi
- Carpool
- Drive Alone
- Other: _____

because ...

- ease of travel
- proximity
- TIME FACTOR less
- with CAR
- EASE of travel, convenience
- especially when carrying items

3 Connect the words below to describe your most challenging East Boston trip.

Please use a different color pen if you want to describe more than one trip.

When I travel for ...

- Work
- School
- Shopping / Dining
- Parks / Open Space
- Social visits
- Errands
- Other: MEDICAL APPT

I primarily ...

- Walk
- Bike
- Take the subway
- Take the bus
- Take a taxi / Uber / Lyft
- Ferry / Water Taxi
- Carpool
- Drive Alone
- Other: _____

but would rather ...

- Walk
- Bike
- Take the subway
- Take the bus
- Ferry / Water taxi
- No Change
- Other: _____

because ... it is more convenient but more of a hassle getting from one end of E.B. to other with traffic congestion

PLAN: East Boston

4 Are there barriers in your transportation networks that prevent you from traveling differently?

Please circle these general locations on the map below or share a comment here.

Access to Greenway from Byron St
would enable easier, convenient, timely
travel to Wood Island Station



Is Your Network Complete?

Boston envisions a city where all residents have more equitable travel choices. Help us understand how you move—and how you want to move—within East Boston.



Please tell us: 1) Where you live; 2) Your most enjoyable or easiest trip; 3) Your most challenging trip; and 4) Barriers in your network.

1 I live in ...

- | | | |
|--|---|---------------------------------|
| <input checked="" type="checkbox"/> Eagle Hill | <input type="checkbox"/> Jeffries Point | <input type="checkbox"/> Other: |
| <input type="checkbox"/> Gove Street | <input type="checkbox"/> Maverick / Central Flats | |
| <input type="checkbox"/> Harbor View | <input type="checkbox"/> Orient Heights | |

2 Connect the words below to describe your most enjoyable or easiest East Boston trip.

Please use a different color pen if you want to describe more than one trip.

When I travel for ...

- Work
- School
- Shopping / Dining
- Parks / Open Space
- Social visits
- Errands
- Other: _____

I primarily ...

- Walk
- Bike
- Take the subway
- Take the bus
- Take a taxi / Uber / Lyft
- Ferry / Water Taxi
- Carpool
- Drive Alone
- Other: _____

because ...

there are so many great parks in E.B.
good restaurants in East B.
for downtown

I travel around during the day & it's convenient

3 Connect the words below to describe your most challenging East Boston trip.

Please use a different color pen if you want to describe more than one trip.

When I travel for ...

- Work
- School
- Shopping / Dining
- Parks / Open Space
- Social visits
- Errands
- Other: _____

I primarily ...

- Walk
- Bike
- Take the subway
- Take the bus
- Take a taxi / Uber / Lyft
- Ferry / Water Taxi
- Carpool
- Drive Alone
- Other: _____

but would rather ...

- Walk
- Bike
- Take the subway → *and have it be on time.*
- Take the bus
- Ferry / Water taxi
- No Change
- Other: _____

because ... _____

4 Are there barriers in your transportation networks that prevent you from traveling differently?

Please circle these general locations on the map below or share a comment here.

Public transit (especially bus) can be very unreliable & inconvenient
 No water taxi - I can't walk on water.



Is Your Network Complete?

Boston envisions a city where all residents have more equitable travel choices. Help us understand how you move—and how you want to move—within East Boston.



Please tell us: 1) Where you live; 2) Your most enjoyable or easiest trip; 3) Your most challenging trip; and 4) Barriers in your network.

1 I live in ...

- | | | |
|--|---|---------------------------------|
| <input checked="" type="checkbox"/> Eagle Hill | <input type="checkbox"/> Jeffries Point | <input type="checkbox"/> Other: |
| <input type="checkbox"/> Gove Street | <input type="checkbox"/> Maverick / Central Flats | |
| <input type="checkbox"/> Harbor View | <input type="checkbox"/> Orient Heights | |

2 Connect the words below to describe your most enjoyable or easiest East Boston trip.

Please use a different color pen if you want to describe more than one trip.

When I travel for ...

- ~~Work~~
- School
- Shopping / Dining
- Parks / Open Space
- Social visits
- Errands
- Other: _____

I primarily ...

- ~~Walk~~
- Bike
- Take the subway
- Take the bus
- Take a taxi / Uber / Lyft
- Ferry / Water Taxi
- Carpool
- Drive Alone
- Other: _____

because ...

I take the Greenway

3 Connect the words below to describe your most challenging East Boston trip.

Please use a different color pen if you want to describe more than one trip.

When I travel for ...

- Work
- School
- Shopping / Dining
- Parks / Open Space
- Social visits
- Errands
- Other: children to school

I primarily ...

- Walk
- Bike
- Take the subway
- Take the bus
- Take a taxi / Uber / Lyft
- Ferry / Water Taxi
- Carpool
- Drive Alone
- Other: DRIVE my DAUGHTER and son

but would rather ...

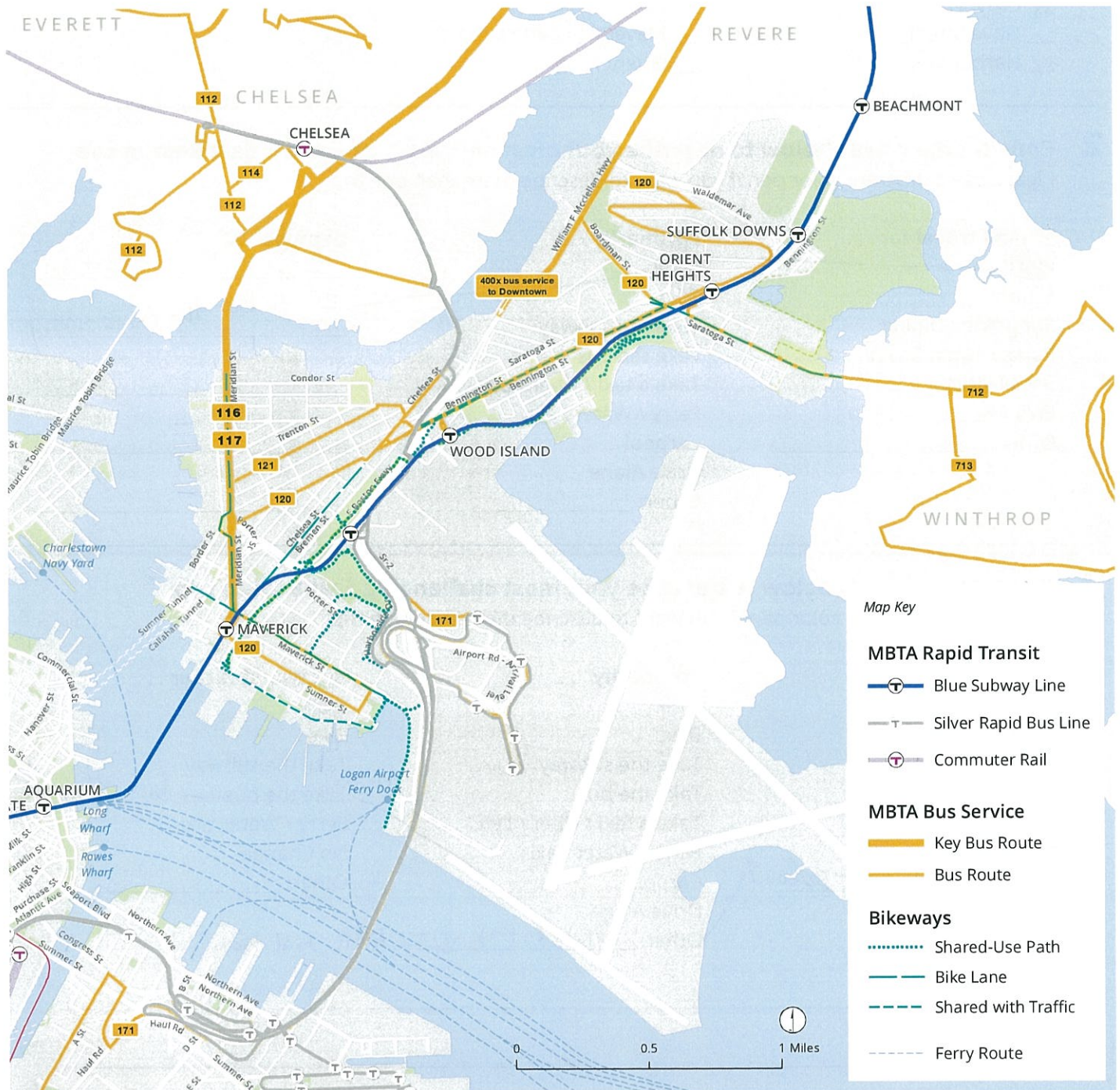
- Walk
- Bike
- Take the subway
- Take the bus — but they go to exam schools
- Ferry / Water taxi
- No Change
- Other: _____

because ... _____

PLAN: East Boston

4 Are there barriers in your transportation networks that prevent you from traveling differently?

Please circle these general locations on the map below or share a comment here.



Map Key

MBTA Rapid Transit

- Blue Subway Line
- Silver Rapid Bus Line
- Commuter Rail

MBTA Bus Service

- Key Bus Route
- Bus Route

Bikeways

- Shared-Use Path
- Bike Lane
- Shared with Traffic
- Ferry Route

¿Está tu Red “Completa”?

Boston aspira a ser una ciudad donde todos los residentes tienen opciones de viaje más equitativas. Ayúdanos a entender cómo te mueves—y cómo te gustaría moverte—dentro de East Boston.



Por favor dinos: 1) Donde vives; 2) Tu viaje más fácil o agradable; 3) Tu viaje más difícil; y 4) Impedimentos en tu red.

1 Vivo en...

- | | | |
|--|---|--------------------------------|
| <input checked="" type="checkbox"/> Eagle Hill | <input type="checkbox"/> Jeffries Point | <input type="checkbox"/> Otro: |
| <input type="checkbox"/> Gove Street | <input type="checkbox"/> Maverick / Central Flats | |
| <input type="checkbox"/> Harbor View | <input type="checkbox"/> Orient Heights | |

2 Conecta las palabras de abajo para describir tu viaje más fácil o agradable en East Boston.

Por favor utiliza un rotulador diferente si quieres describir más de un viaje.

Cuando viajo para ...

- el trabajo
- la escuela
- las compras / ir a comer
- los parques / el espacio abierto
- las visitas
- los recados
- Otro: _____

mayoritariamente...

- ando
- voy en bicicleta
- agarro el tren
- agarro el autobús
- tomo un / Uber / Lyft
- Ferry / Water Taxi
- voy en auto compartido
- manejo solo
- Otro: _____

porque...

My job opt are close to train.
If I go downtown, I take train. Otherwise I drive if train isn't convenient.

3 Conecta las palabras de abajo para describir tu viaje más difícil en East Boston.

Por favor utiliza un rotulador diferente si quieres describir más de un viaje.

Cuando viajo para ...

- el trabajo
- la escuela
- las compras / ir a comer
- los parques / el espacio abierto
- las visitas
- los recados
- Otro: _____

mayoritariamente...

- ando
- voy en bicicleta
- agarro el tren
- agarro el autobús
- tomo un / Uber / Lyft
- Ferry / Water Taxi
- voy en auto compartido
- manejo solo
- Otro: _____

pero preferiría...

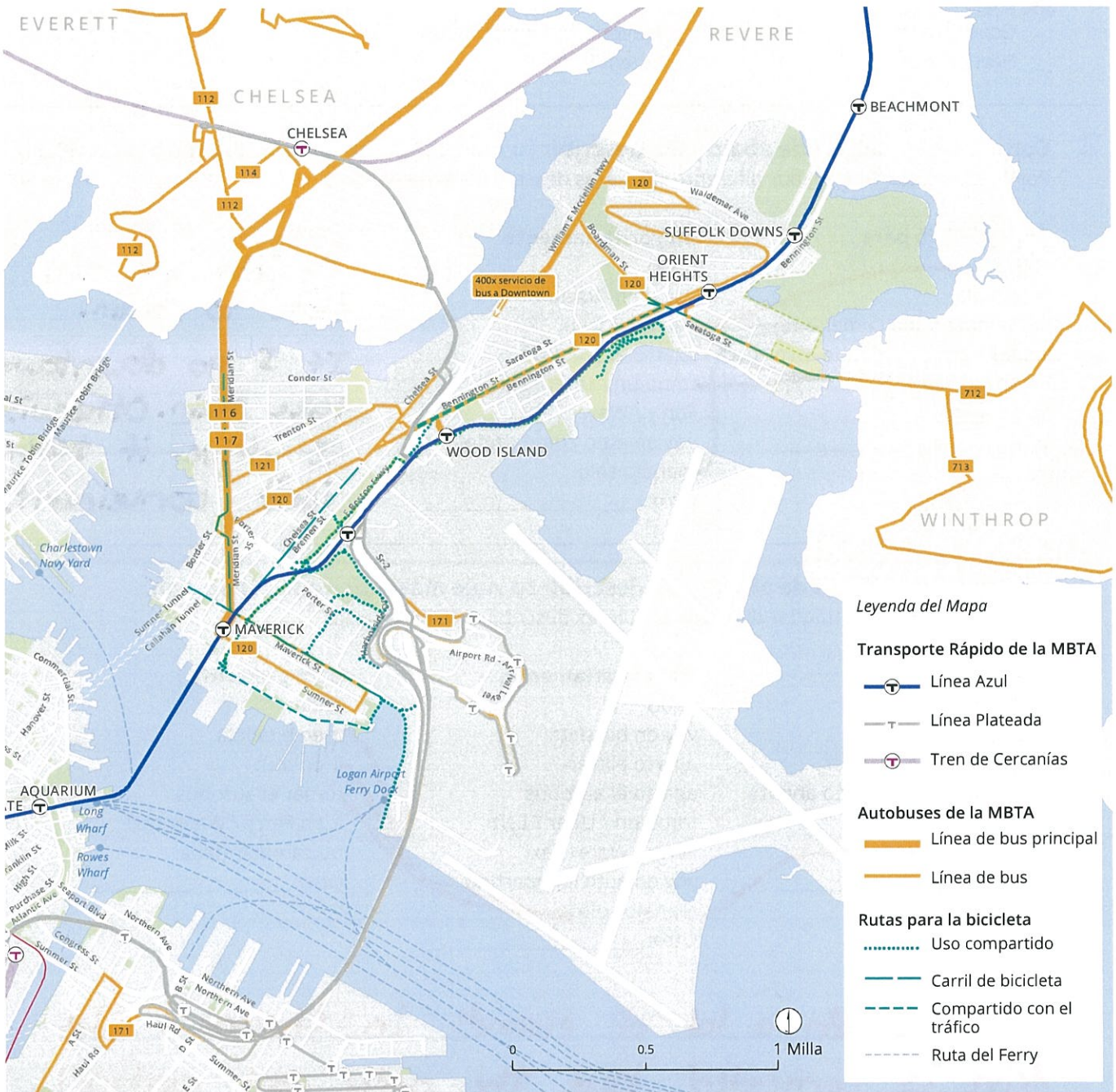
- andar
- ir en bicicleta
- ir en tren
- tomar el autobús
- ir en Ferry / Water taxi
- no cambiar nada
- Otro: _____

porque... *I do a lot of errands in Chelsea + the drive is congested, but the only real option.*

PLAN: East Boston

4 ¿Hay algún impedimento en tu red de transporte que te limite a la hora de viajar de otra manera?

Por favor dibuja un círculo aproximadamente del lugar en este mapa o escribe tu comentario acá.



Is Your Network Complete?

Boston envisions a city where all residents have more equitable travel choices. Help us understand how you move—and how you want to move—within East Boston.



Please tell us: 1) Where you live; 2) Your most enjoyable or easiest trip; 3) Your most challenging trip; and 4) Barriers in your network.

1 I live in ...

- | | | |
|--|---|---------------------------------|
| <input checked="" type="checkbox"/> Eagle Hill | <input type="checkbox"/> Jeffries Point | <input type="checkbox"/> Other: |
| <input type="checkbox"/> Gove Street | <input type="checkbox"/> Maverick / Central Flats | |
| <input type="checkbox"/> Harbor View | <input type="checkbox"/> Orient Heights | |

2 Connect the words below to describe your most enjoyable or easiest East Boston trip.

Please use a different color pen if you want to describe more than one trip.

When I travel for ...

- Work
- School
- Shopping / Dining
- Parks / Open Space
- Social visits
- Errands
- Other: _____

I primarily ...

- Walk
- Bike
- Take the subway
- Take the bus
- Take a taxi / Uber / Lyft
- Ferry / Water Taxi
- Carpool
- Drive Alone
- Other: _____

because ...

IT IS CLOSE & EAST

3 Connect the words below to describe your most challenging East Boston trip.

Please use a different color pen if you want to describe more than one trip.

When I travel for ...

- Work
- School
- Shopping / Dining
- Parks / Open Space
- Social visits
- Errands
- Other: _____

I primarily ...

- Walk
- Bike
- Take the subway
- Take the bus
- Take a taxi / Uber / Lyft
- Ferry / Water Taxi
- Carpool
- Drive Alone
- Other: DRIVE AS FAMILY

but would rather ...

- Walk
- Bike
- Take the subway
- Take the bus
- Ferry / Water taxi
- No Change
- Other: _____

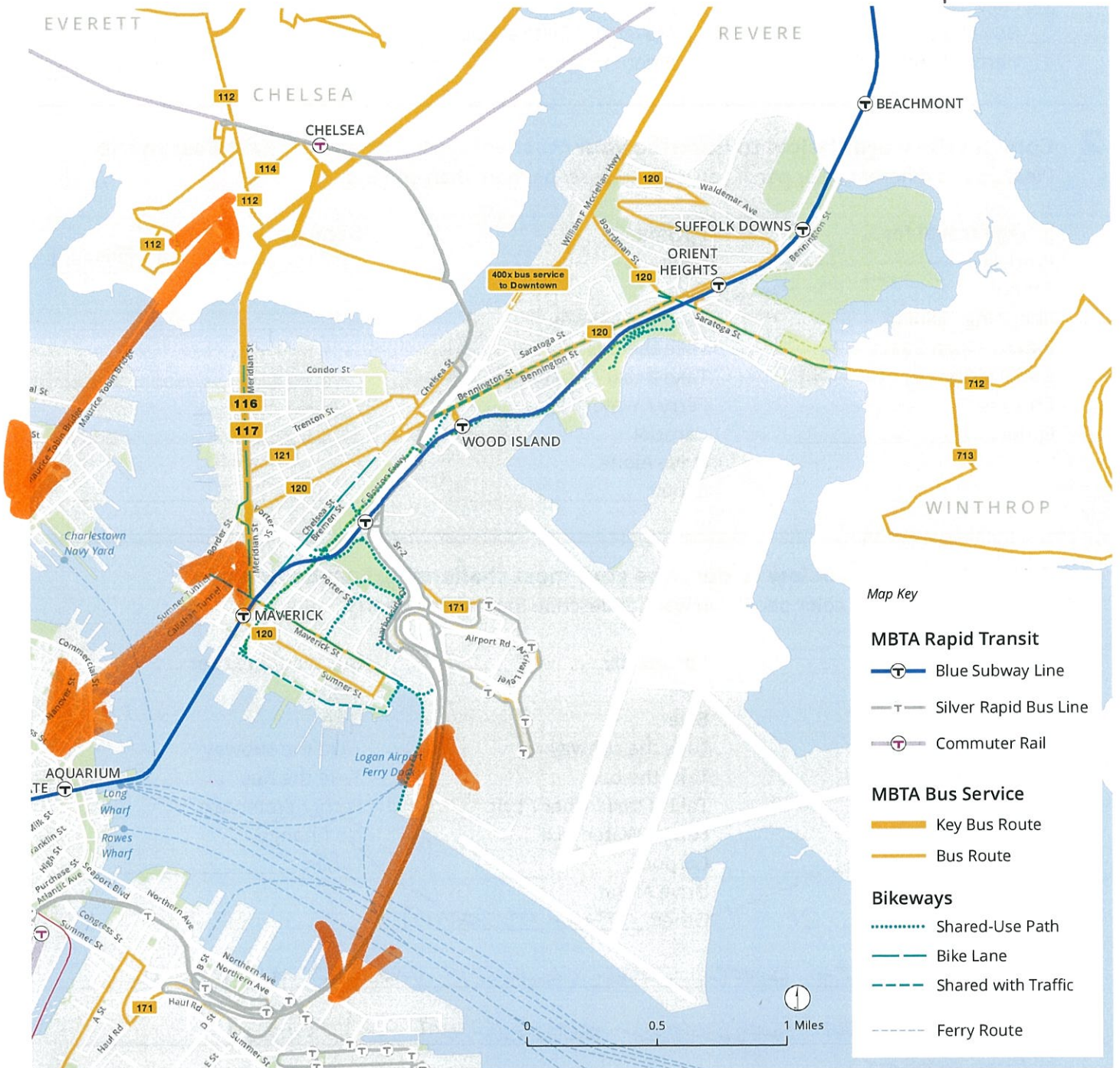
because ... COMING HOME LATE USUALLY MEANS THERE IS NO PARKING AVAILABLE, ESPECIALLY W/ SNOW. (ON STREET)

PLAN: East Boston

4 Are there barriers in your transportation networks that prevent you from traveling differently?

Please circle these general locations on the map below or share a comment here.

MAVERICK & AQUARIUM ARE BOTTLENECKS ON THE BLUE LINE, DURING PEAK TIMES. (RT.1/TUNNELS)
 [Orange Box] = TOO CONGESTED w/ COMMUTERS



Is Your Network Complete?

Boston envisions a city where all residents have more equitable travel choices. Help us understand how you move—and how you want to move—within East Boston.



Please tell us: 1) Where you live; 2) Your most enjoyable or easiest trip; 3) Your most challenging trip; and 4) Barriers in your network.

1 I live in ...

- | | | |
|--|---|---------------------------------|
| <input checked="" type="checkbox"/> Eagle Hill | <input type="checkbox"/> Jeffries Point | <input type="checkbox"/> Other: |
| <input type="checkbox"/> Gove Street | <input type="checkbox"/> Maverick / Central Flats | |
| <input type="checkbox"/> Harbor View | <input type="checkbox"/> Orient Heights | |

2 Connect the words below to describe your most enjoyable or easiest East Boston trip.

Please use a different color pen if you want to describe more than one trip.

When I travel for ...

- Work
- School
- Shopping / Dining
- Parks / Open Space
- Social visits
- Errands
- Other: _____

I primarily ...

- Walk
- Bike
- Take the subway
- Take the bus
- Take a taxi / Uber / Lyft
- Ferry / Water Taxi
- Carpool
- Drive Alone
- Other: _____

because ...

I live so close to all the stores!

3 Connect the words below to describe your most challenging East Boston trip.

Please use a different color pen if you want to describe more than one trip.

When I travel for ...

- Work
- School
- Shopping / Dining
- Parks / Open Space
- Social visits
- Errands
- Other: *Appointments that require the Red Line*

I primarily ...

- Walk
- Bike
- Take the subway
- Take the bus
- Take a taxi / Uber / Lyft
- Ferry / Water Taxi
- Carpool
- Drive Alone
- Other: _____

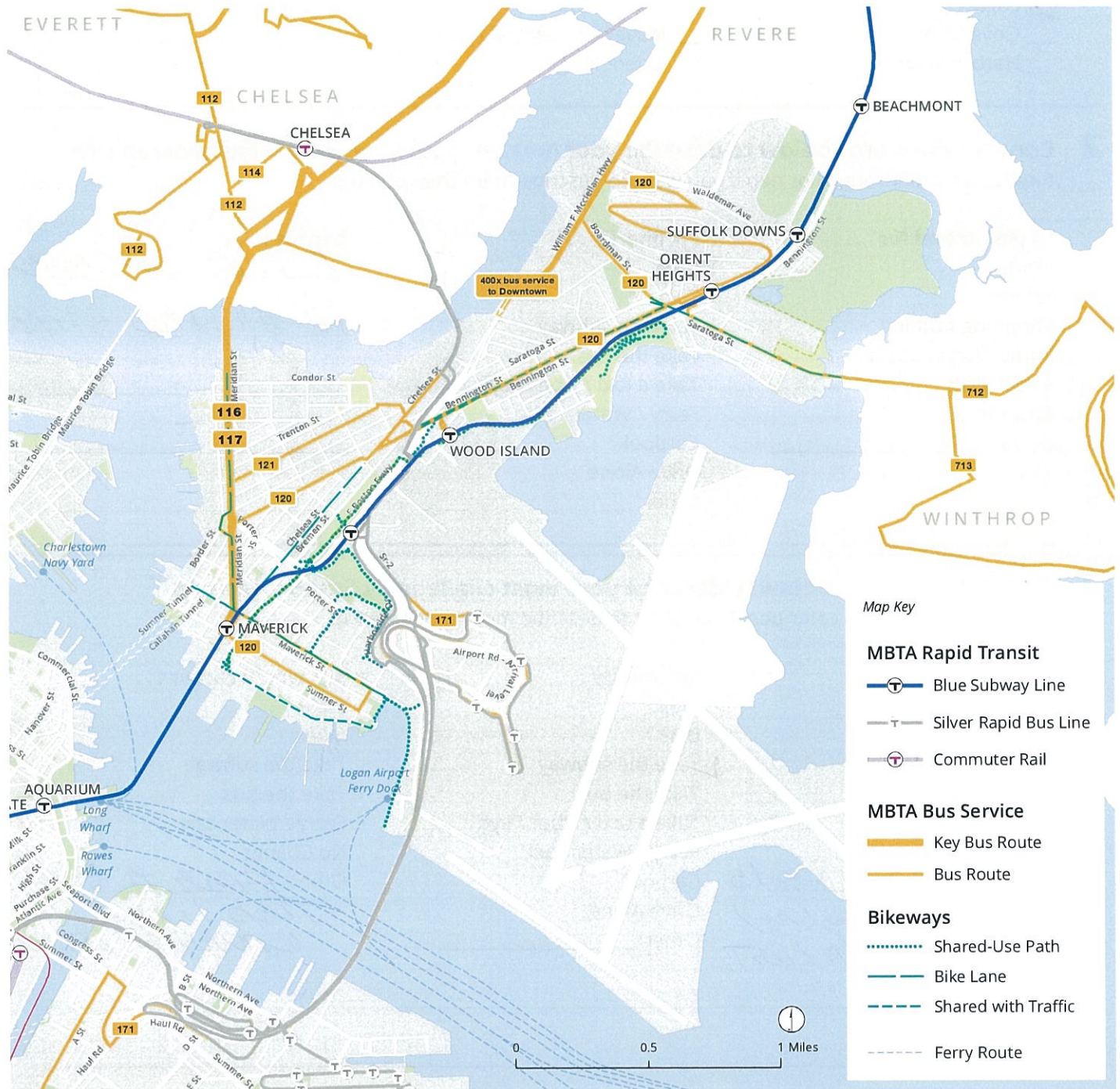
but would rather ...

- Walk
- Bike
- Take the subway
- Take the bus
- Ferry / Water taxi
- No Change
- Other: *Have a Blue/Red line connection.*

because ... _____

4 Are there barriers in your transportation networks that prevent you from traveling differently?

Please circle these general locations on the map below or share a comment here.



Is Your Network Complete?

Boston envisions a city where all residents have more equitable travel choices. Help us understand how you move—and how you want to move—within East Boston.



Please tell us: 1) Where you live; 2) Your most enjoyable or easiest trip; 3) Your most challenging trip; and 4) Barriers in your network.

1 I live in ...

- | | | |
|--------------------------------------|---|---------------------------------|
| <input type="checkbox"/> Eagle Hill | <input type="checkbox"/> Jeffries Point | <input type="checkbox"/> Other: |
| <input type="checkbox"/> Gove Street | <input type="checkbox"/> Maverick / Central Flats | |
| <input type="checkbox"/> Harbor View | <input type="checkbox"/> Orient Heights | |

2 Connect the words below to describe your most enjoyable or easiest East Boston trip.

Please use a different color pen if you want to describe more than one trip.

When I travel for ...

- Work _____
- School _____
- Shopping / Dining _____
- Parks / Open Space _____
- Social visits _____
- Errands _____
- Other: _____

I primarily ...

- Walk
- Bike
- Take the subway
- Take the bus
- Take a taxi / Uber / Lyft
- Ferry / Water Taxi
- Carpool
- Drive Alone
- Other: _____

because ...

it's easy and efficient.
I have convenient
access to the T

3 Connect the words below to describe your most challenging East Boston trip.

Please use a different color pen if you want to describe more than one trip.

When I travel for ...

- Work _____
- School _____
- Shopping / Dining _____
- Parks / Open Space _____
- Social visits _____
- Errands _____
- Other: _____

I primarily ...

- Walk
- Bike
- Take the subway
- Take the bus
- Take a taxi / Uber / Lyft
- Ferry / Water Taxi
- Carpool
- Drive Alone
- Other: _____

but would rather ...

- Walk
- Bike
- Take the subway
- Take the bus
- Ferry / Water taxi
- No Change
- Other: _____

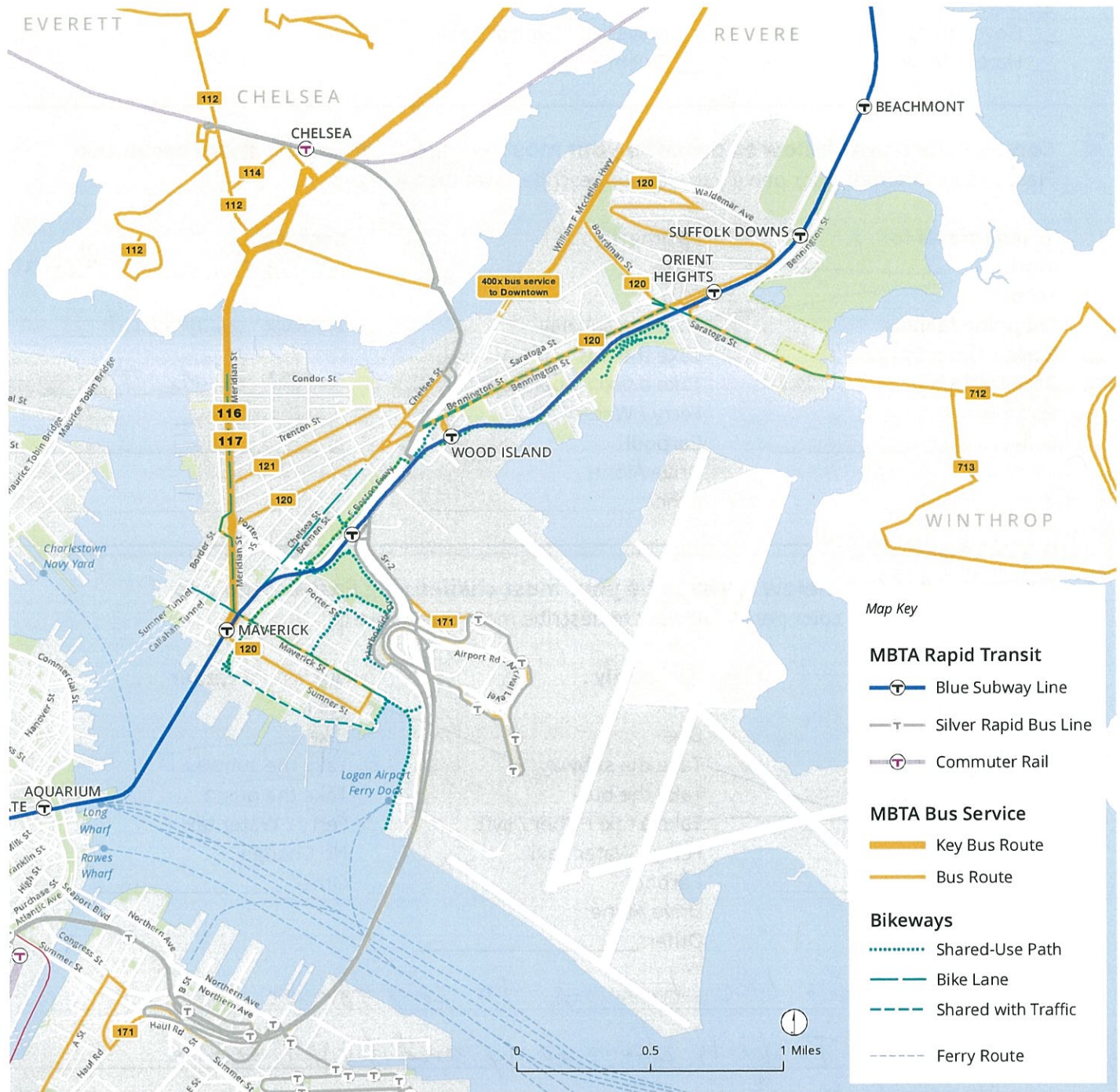
because ... I don't like having to pay for a car
but the T shuts down early and doesn't service
the whole city

PLAN: East Boston

4 Are there barriers in your transportation networks that prevent you from traveling differently?

Please circle these general locations on the map below or share a comment here.

Connectivity w/in Eastie is fine but accessing other neighborhoods by transit is difficult.



¿Está tu Red “Completa”?

Boston aspira a ser una ciudad donde todos los residentes tienen opciones de viaje más equitativas. Ayúdanos a entender cómo te mueves—y cómo te gustaría moverte—dentro de East Boston.



Por favor dinos: 1) Donde vives; 2) Tu viaje más fácil o agradable; 3) Tu viaje más difícil; y 4) Impedimentos en tu red.

1 Vivo en...

- Eagle Hill
- Gove Street
- Harbor View
- Jeffries Point
- Maverick / Central Flats
- Orient Heights
- Otro:

2 Conecta las palabras de abajo para describir tu viaje más fácil o agradable en East Boston.

Por favor utiliza un rotulador diferente si quieres describir más de un viaje.

- | | |
|----------------------------------|----------------------------|
| Cuando viajo para ... | mayoritariamente... |
| el trabajo | ando |
| la escuela | voy en bicicleta |
| las comprar/ ir a comer | agarro el tren |
| los parques / el espacio abierto | agarro el autobús |
| las visitas | tomo un / Uber / Lyft |
| los recados | Ferry / Water Taxi |
| Otro: _____ | voy en auto compartido |
| | manejo solo |
| | Otro: _____ |

porque... ~~there are many options nearby~~
Es facil, rapido y quedan cerca.
It's easy, quick & there are many options nearby.

3 Conecta las palabras de abajo para describir tu viaje más difícil en East Boston.

Por favor utiliza un rotulador diferente si quieres describir más de un viaje.

- | | | |
|----------------------------------|----------------------------|----------------------------|
| Cuando viajo para ... | mayoritariamente... | pero preferiría ... |
| el trabajo | ando | andar |
| la escuela | voy en bicicleta | ir en bicicleta |
| las comprar/ ir a comer | agarro el tren | ir en tren |
| los parques / el espacio abierto | agarro el autobús | tomar el autobús |
| las visitas | tomo un / Uber / Lyft | ir en Ferry / Water taxi |
| los recados | Ferry / Water Taxi | no cambiar nada |
| Otro: _____ | voy en auto compartido | Otro: _____ |
| | manejo solo | |
| | Otro: _____ | |

porque... **no existe manera como llegar facilmente en bici a Somerville. There's no easy way to get out of Eastie on bike during rush hour.**

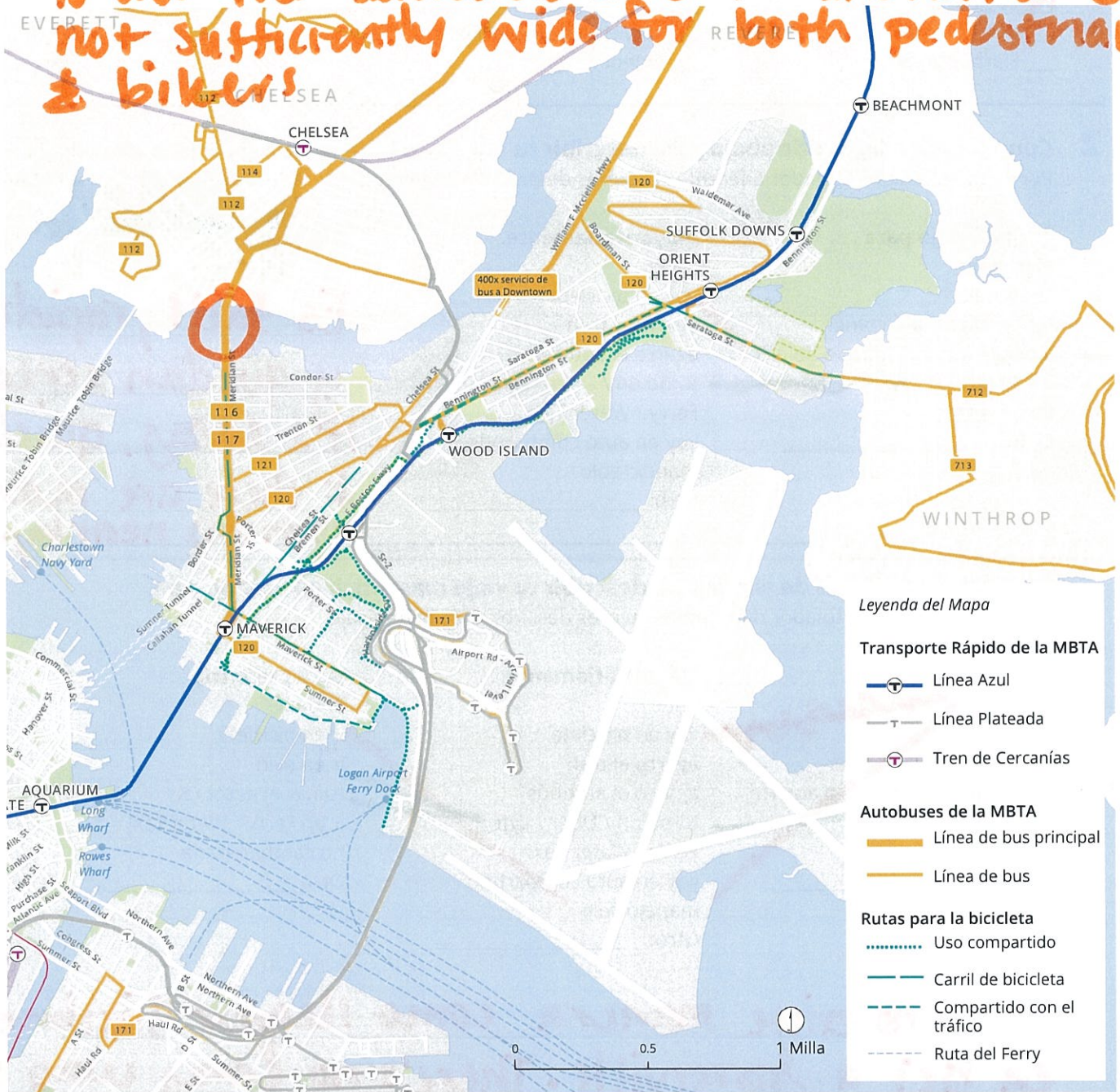


PLAN: East Boston

4 ¿Hay algún impedimento en tu red de transporte que te limite a la hora de viajar de otra manera?

Por favor dibuja un círculo aproximadamente del lugar en este mapa o escribe tu comentario acá.

*El puente McArdle no se puede conducir con bici
Se tiene que usar la banqueta y no es recta.
There's no bike lane on the bridge, you have
to use the sidewalk and it's uneven and
not sufficiently wide for both pedestrians
& bikers*



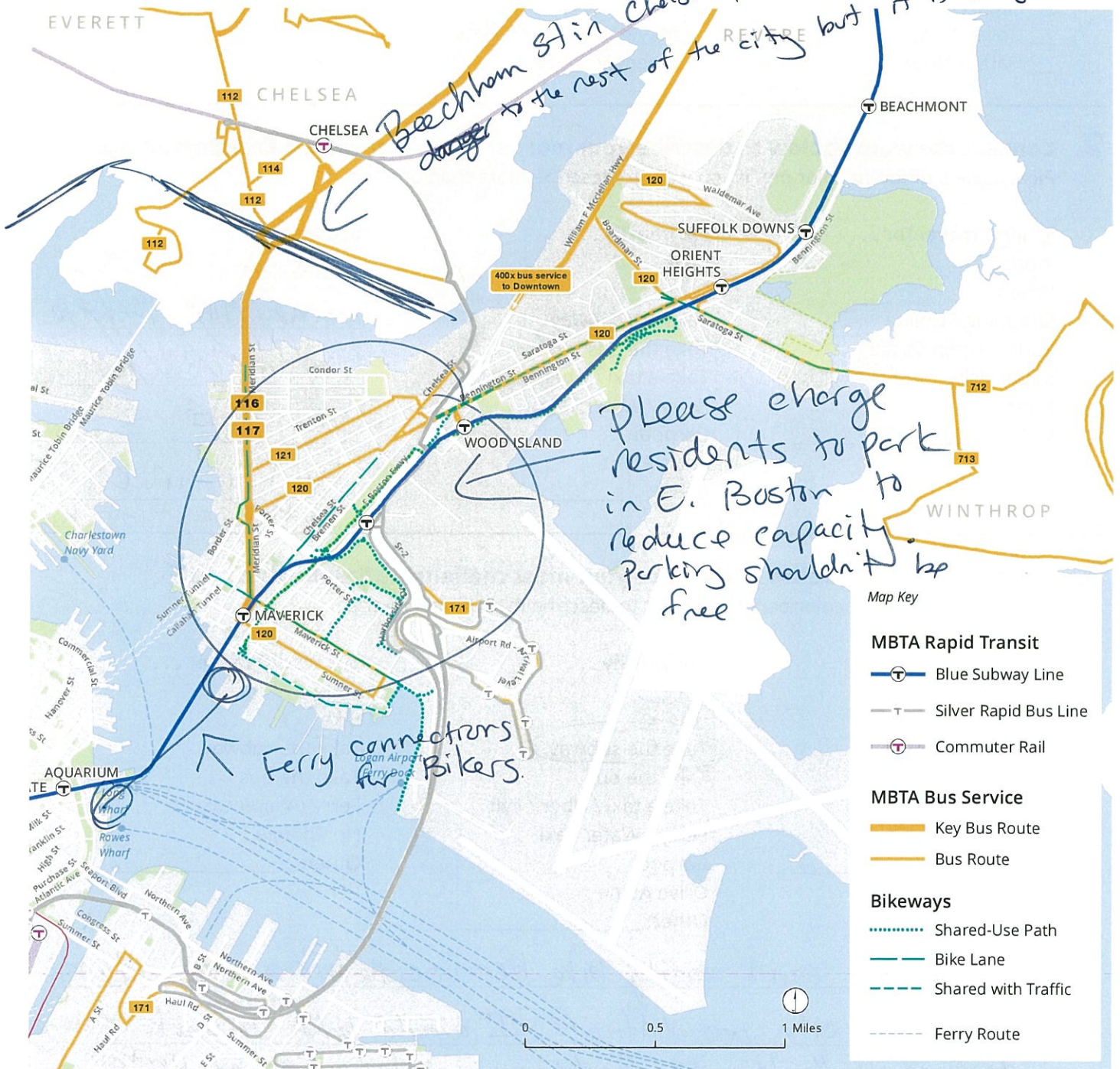
PLAN: East Boston

4 Are there barriers in your transportation networks that prevent you from traveling differently?

Please circle these general locations on the map below or share a comment here.

Bike and ferry connections to the rest of Boston are absent

Beechmont St in Chelsea / Everett is the only bike route danger to the rest of the city but it is dangerous.



Is Your Network Complete?

Boston envisions a city where all residents have more equitable travel choices. Help us understand how you move—and how you want to move—within East Boston.

Please tell us: 1) Where you live; 2) Your most enjoyable or easiest trip; and 3) Your most challenging trip; and 4) Barriers in your network.



1 I live in ...

- | | | |
|--|------------------------------|------------|
| <input checked="" type="checkbox"/> Eagle Hill | ___ Jeffries Point | ___ Other: |
| ___ Gove Street | ___ Maverick / Central Flats | |
| ___ Harbor View | ___ Orient Heights | |

2 Connect the words below to describe your most enjoyable or easiest East Boston trip.

Please use a different color pen if you want to describe more than one trip.

When I travel for ...

- Work
- School
- Shopping / Dining
- Parks / Open Space
- Social visits
- Errands
- Other: _____

I primarily ...

- Walk
- Bike
- Take the subway
- Take the bus
- Take a taxi / Uber / Lyft
- Ferry / Water Taxi
- Carpool
- Drive Alone
- Other: _____

because ...

There are limited connections w/ the rest of Boston via Bike.

Fast connections to the rest of the city

3 Connect the words below to describe your most challenging East Boston trip.

Please use a different color pen if you want to describe more than one trip.

When I travel for ...

- Work
- School
- Shopping / Dining
- Parks / Open Space
- Social visits
- Errands
- Other: _____

I primarily ...

- Walk
- Bike
- Take the subway
- Take the bus
- Take a taxi / Uber / Lyft
- Ferry / Water Taxi
- Carpool
- Drive Alone
- Other: _____

but would rather ...

- Walk
- Bike
- Take the subway
- Take the bus
- Ferry / Water taxi
- No Change
- Other: _____

because ... I can't easily bike because the biking connections to the rest of the city are difficult. I would bike to work every day if the Beechum St. Corridor were safer. Can we partner with Chelsea and Everett to improve those connections

Is Your Network Complete?

Boston envisions a city where all residents have more equitable travel choices. Help us understand how you move—and how you want to move—within East Boston.

Please tell us: 1) Where you live; 2) Your most enjoyable or easiest trip; and 3) Your most challenging trip; and 4) Barriers in your network.



1 I live in ...

- | | | |
|--|---|---------------------------------|
| <input checked="" type="checkbox"/> Eagle Hill | <input type="checkbox"/> Jeffries Point | <input type="checkbox"/> Other: |
| <input type="checkbox"/> Gove Street | <input type="checkbox"/> Maverick / Central Flats | |
| <input type="checkbox"/> Harbor View | <input type="checkbox"/> Orient Heights | |

2 Connect the words below to describe your most enjoyable or easiest East Boston trip.

Please use a different color pen if you want to describe more than one trip.

When I travel for ...

- Work
- School
- Shopping / Dining
- Parks / Open Space
- Social visits
- Errands
- Other: _____

I primarily ...

- Walk
- Bike
- Take the subway
- Take the bus
- Take a taxi / Uber / Lyft
- Ferry / Water Taxi
- Carpool
- Drive Alone
- Other: _____

* because ... total 20 min commute - blue line*
 is (usually) great.
 - best commute we ever had
 (if it's on blue / orange / green)
 easy to Ⓟ - if needed in
 it sucks!

3 Connect the words below to describe your most challenging East Boston trip.

Please use a different color pen if you want to describe more than one trip.

When I travel for ...

- Work
- School
- Shopping / Dining
- Parks / Open Space
- Social visits
- Errands
- Other: _____

I primarily ...

- Walk
- Bike
- Take the subway
- Take the bus
- Take a taxi / Uber / Lyft
- Ferry / Water Taxi
- Carpool
- Drive Alone
- Other: _____

but would rather ...

- Walk
- Bike
- Take the subway
- Take the bus
- Ferry / Water taxi
- No Change
- Other: _____

not best

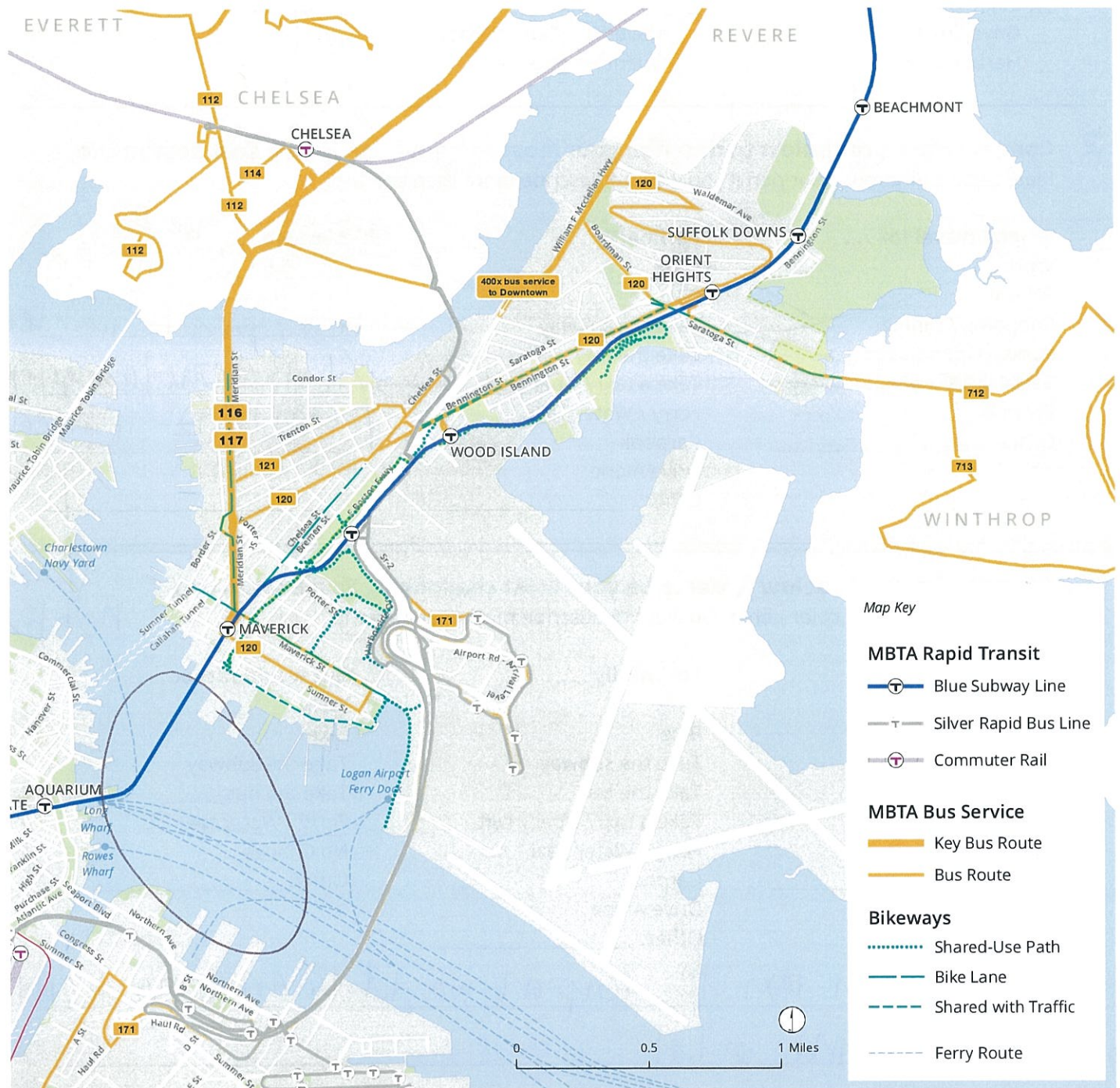
because ... water taxi to seaport would be amazing + cut travel time a lot.

PLAN: East Boston

4 Are there barriers in your transportation networks that prevent you from traveling differently?

Please circle these general locations on the map below or share a comment here.

more options to cross harbor affordably -
\$12 water taxi w/no group rate is unreasonable.
roads = tolls.



¿Está tu Red “Completa”?

Boston aspira a ser una ciudad donde todos los residentes tienen opciones de viaje más equitativas. Ayúdanos a entender cómo te mueves—y cómo te gustaría moverte—dentro de East Boston.



Por favor dinos: 1) Donde vives; 2) Tu viaje más fácil o agradable; 3) Tu viaje más difícil; y 4) Impedimentos en tu red.

1 Vivo en...

- | | | |
|--|---|--------------------------------|
| <input checked="" type="checkbox"/> Eagle Hill | <input type="checkbox"/> Jeffries Point | <input type="checkbox"/> Otro: |
| <input type="checkbox"/> Gove Street | <input type="checkbox"/> Maverick / Central Flats | |
| <input type="checkbox"/> Harbor View | <input type="checkbox"/> Orient Heights | |

2 Conecta las palabras de abajo para describir tu viaje más fácil o agradable en East Boston.

Por favor utiliza un rotulador diferente si quieres describir más de un viaje.

Cuando viajo para ...

- el trabajo
- la escuela
- las comprar/ ir a comer
- los parques / el espacio abierto
- las visitas
- los recados
- Otro: _____

mayoritariamente...

- ando
- voy en bicicleta
- agarro el tren
- agarro el autobús
- tomo un / Uber / Lyft
- Ferry / Water Taxi
- voy en auto compartido
- manejo solo
- Otro: _____

porque ...

Ninguno

3 Conecta las palabras de abajo para describir tu viaje más difícil en East Boston.

Por favor utiliza un rotulador diferente si quieres describir más de un viaje.

Cuando viajo para ...

- el trabajo
- la escuela
- las comprar/ ir a comer
- los parques / el espacio abierto
- las visitas
- los recados
- Otro: _____

mayoritariamente...

- ando
- voy en bicicleta
- agarro el tren
- agarro el autobús
- tomo un / Uber / Lyft
- Ferry / Water Taxi
- voy en auto compartido
- manejo solo
- Otro: _____

pero preferiría ...

- andar
- ir en bicicleta
- ir en tren
- tomar el autobús
- ir en Ferry / Water taxi
- no cambiar nada
- Otro: _____

porque ...

ninguno TODOS

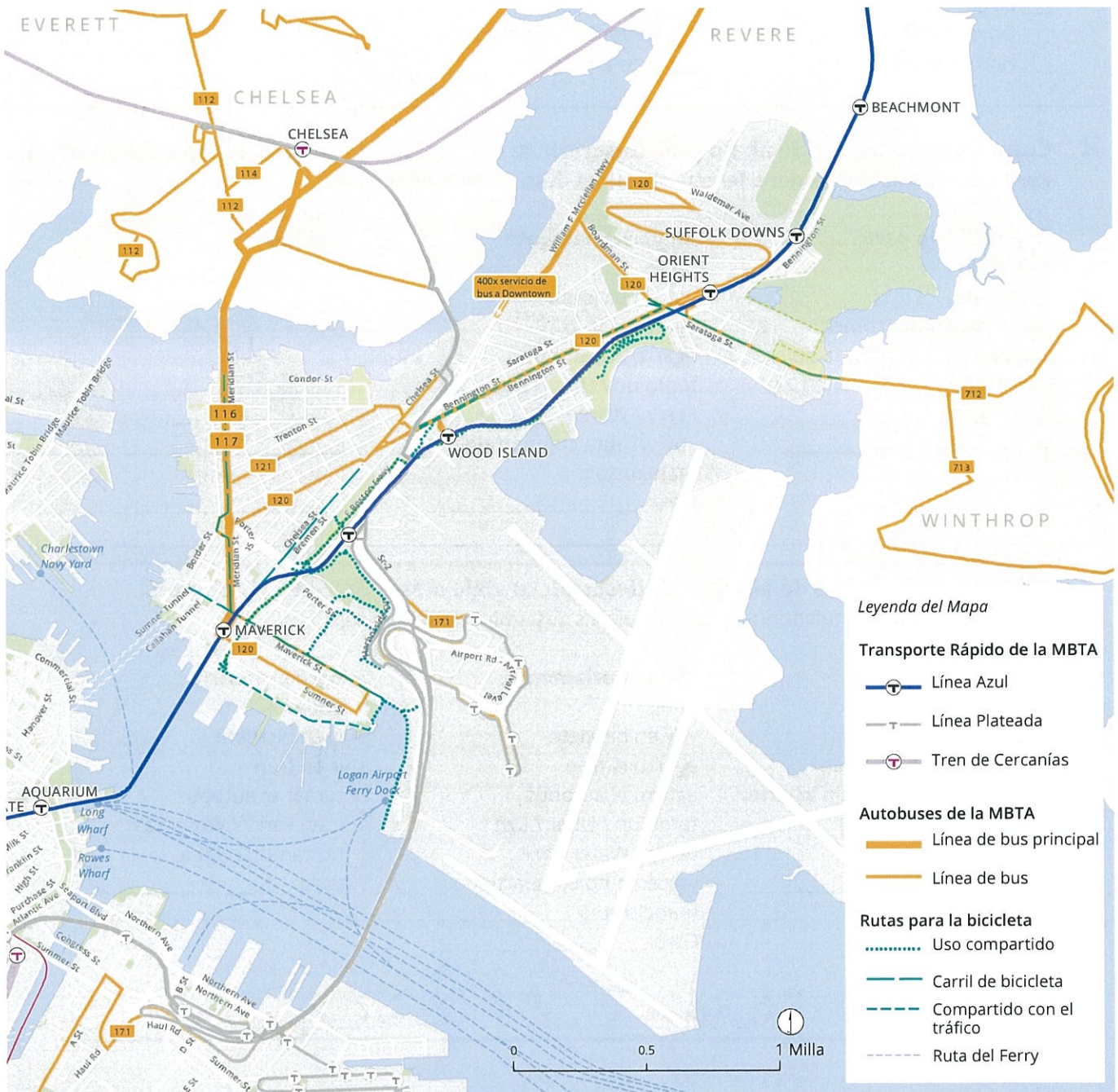


PLAN: East Boston

4 ¿Hay algún impedimento en tu red de transporte que te limite a la hora de viajar de otra manera?

Por favor dibuja un círculo aproximadamente del lugar en este mapa o escribe tu comentario acá.

No enough transportation & too old.



Is Your Network Complete?

Boston envisions a city where all residents have more equitable travel choices. Help us understand how you move—and how you want to move—within East Boston.

Please tell us: 1) Where you live; 2) Your most enjoyable or easiest trip; 3) Your most challenging trip; and 4) Barriers in your network.



1 I live in ...

- Eagle Hill
- Gove Street
- Harbor View

- Jeffries Point
- Maverick / Central Flats
- Orient Heights

Other: _____

2 Connect the words below to describe your most enjoyable or easiest East Boston trip.

Please use a different color pen if you want to describe more than one trip.

When I travel for ...

- Work
- School
- Shopping / Dining
- Parks / Open Space
- Social visits
- Errands
- Other: _____

I primarily ...

- Walk
- Bike
- Take the subway
- Take the bus
- Take a taxi / Uber / Lyft
- Ferry / Water Taxi
- Carpool
- Drive Alone
- Other: _____

because ...

I don't enjoy
traffic!

3 Connect the words below to describe your most challenging East Boston trip.

Please use a different color pen if you want to describe more than one trip.

When I travel for ...

- Work
- School
- Shopping / Dining
- Parks / Open Space
- Social visits
- Errands
- Other: _____

I primarily ...

- Walk
- Bike
- Take the subway
- Take the bus
- Take a taxi / Uber / Lyft
- Ferry / Water Taxi
- Carpool
- Drive Alone
- Other: _____

but would rather ...

- Walk
- Bike
- Take the subway
- Take the bus
- Ferry / Water taxi
- No Change
- Other: _____

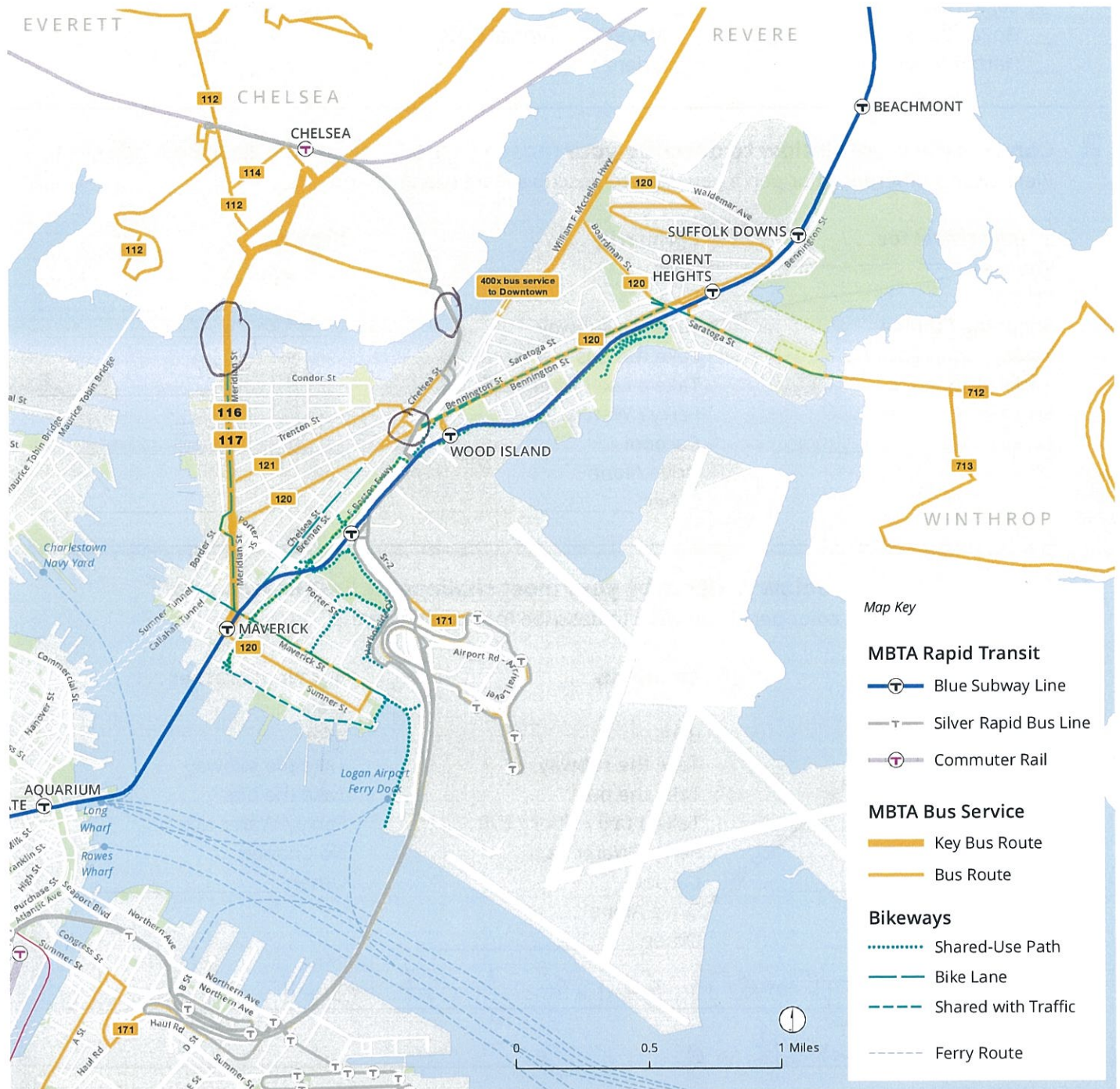
because ... grocery stores just out of reach
for walking

PLAN: East Boston

4 Are there barriers in your transportation networks that prevent you from traveling differently?

Please circle these general locations on the map below or share a comment here.

1. The bridges to Chelsea make major bus lines too unreliable. 2. The intersections near Day Square make bicycling to the green way difficult



Is Your Network Complete?

Boston envisions a city where all residents have more equitable travel choices. Help us understand how you move—and how you want to move—within East Boston.

Please tell us: 1) Where you live; 2) Your most enjoyable or easiest trip; 3) Your most challenging trip; and 4) Barriers in your network.



1 I live in ...

- Eagle Hill
- Gove Street
- Harbor View
- Jeffries Point
- Maverick / Central Flats
- Orient Heights
- Other: _____

2 Connect the words below to describe your most enjoyable or easiest East Boston trip.

Please use a different color pen if you want to describe more than one trip.

When I travel for ...

- Work
- School
- Shopping / Dining
- Parks / Open Space
- Social visits
- Errands
- Other: _____

I primarily ...

- Walk
- Bike
- Take the subway
- Take the bus
- Take a taxi / Uber / Lyft
- Ferry / Water Taxi
- Carpool
- Drive Alone
- Other: _____

because ...

3 Connect the words below to describe your most challenging East Boston trip.

Please use a different color pen if you want to describe more than one trip.

When I travel for ...

- Work
- School
- Shopping / Dining
- Parks / Open Space
- Social visits
- Errands
- Other: _____

I primarily ...

- Walk
- Bike
- Take the subway
- Take the bus
- Take a taxi / Uber / Lyft
- Ferry / Water Taxi
- Carpool
- Drive Alone
- Other: _____

but would rather ...

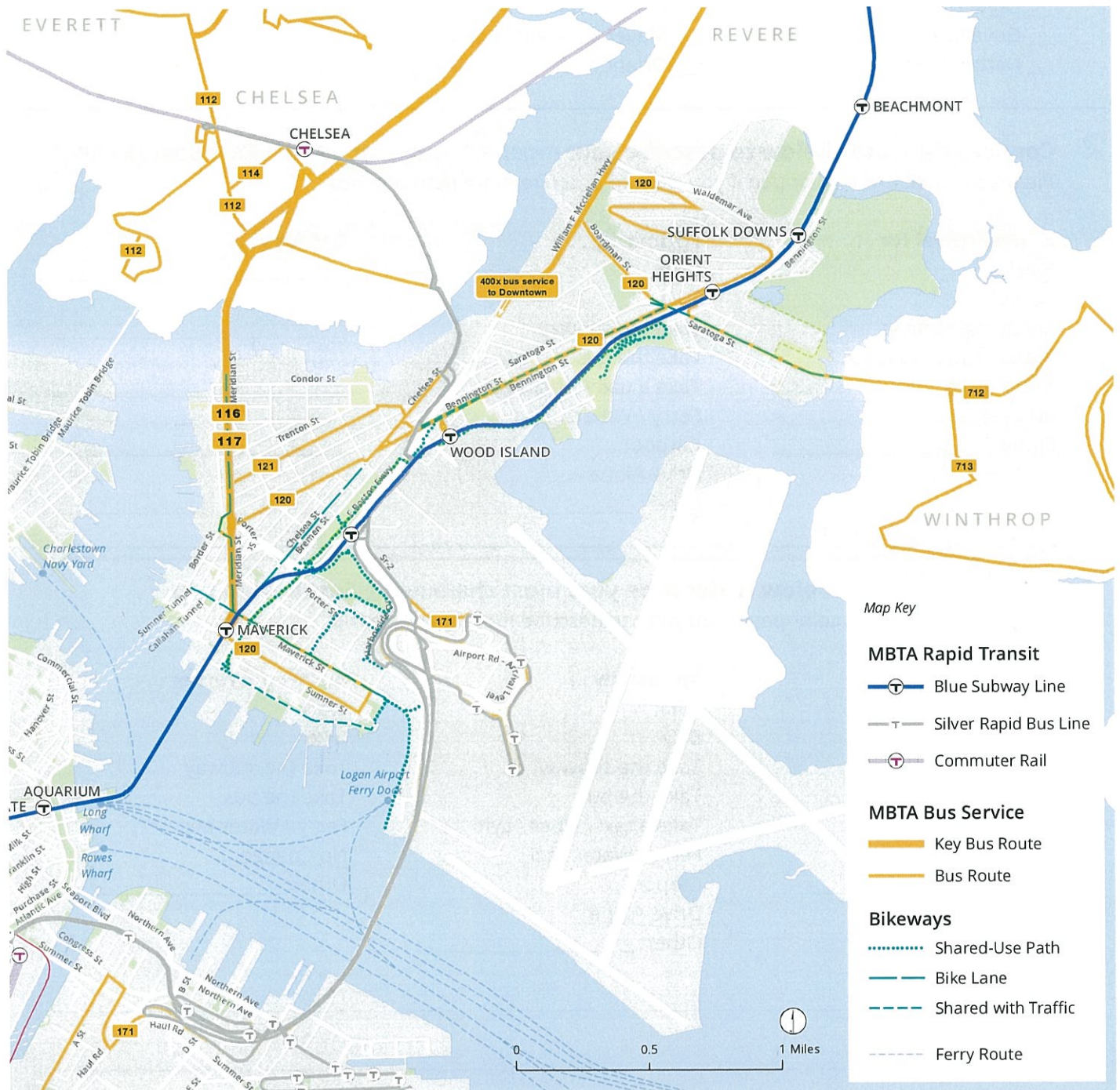
- Walk
- Bike
- Take the subway
- Take the bus
- Ferry / Water taxi
- No Change
- Other: _____

because ... _____

4 Are there barriers in your transportation networks that prevent you from traveling differently?

Please circle these general locations on the map below or share a comment here.

No One is thinking about Truck routes for existing industrial Business -



Is Your Network Complete?

Boston envisions a city where all residents have more equitable travel choices. Help us understand how you move—and how you want to move—within East Boston.

Please tell us: 1) Where you live; 2) Your most enjoyable or easiest trip; and 3) Your most challenging trip; and 4) Barriers in your network.



1 I live in ...

- Eagle Hill
- Gove Street
- Harbor View
- Jeffries Point
- Maverick / Central Flats
- Orient Heights
- Other: _____

2 Connect the words below to describe your most enjoyable or easiest East Boston trip.

Please use a different color pen if you want to describe more than one trip.

When I travel for ...

- Work
- School
- Shopping / Dining
- Parks / Open Space
- Social visits
- Errands
- Other: _____

I primarily ...

- Walk
- Bike
- Take the subway
- Take the bus
- Take a taxi / Uber / Lyft
- Ferry / Water Taxi
- Carpool
- Drive Alone
- Other: _____

because ...

- work in Lynn
- walk in city
- _____
- _____
- _____

3 Connect the words below to describe your most challenging East Boston trip.

Please use a different color pen if you want to describe more than one trip.

When I travel for ...

- Work
- School
- Shopping / Dining
- Parks / Open Space
- Social visits
- Errands
- Other: _____

I primarily ...

- Walk
- Bike
- Take the subway
- Take the bus
- Take a taxi / Uber / Lyft
- Ferry / Water Taxi
- Carpool
- Drive Alone
- Other: _____

but would rather ...

- Walk
- Bike
- Take the subway
- Take the bus
- Ferry / Water taxi
- No Change
- Other: _____

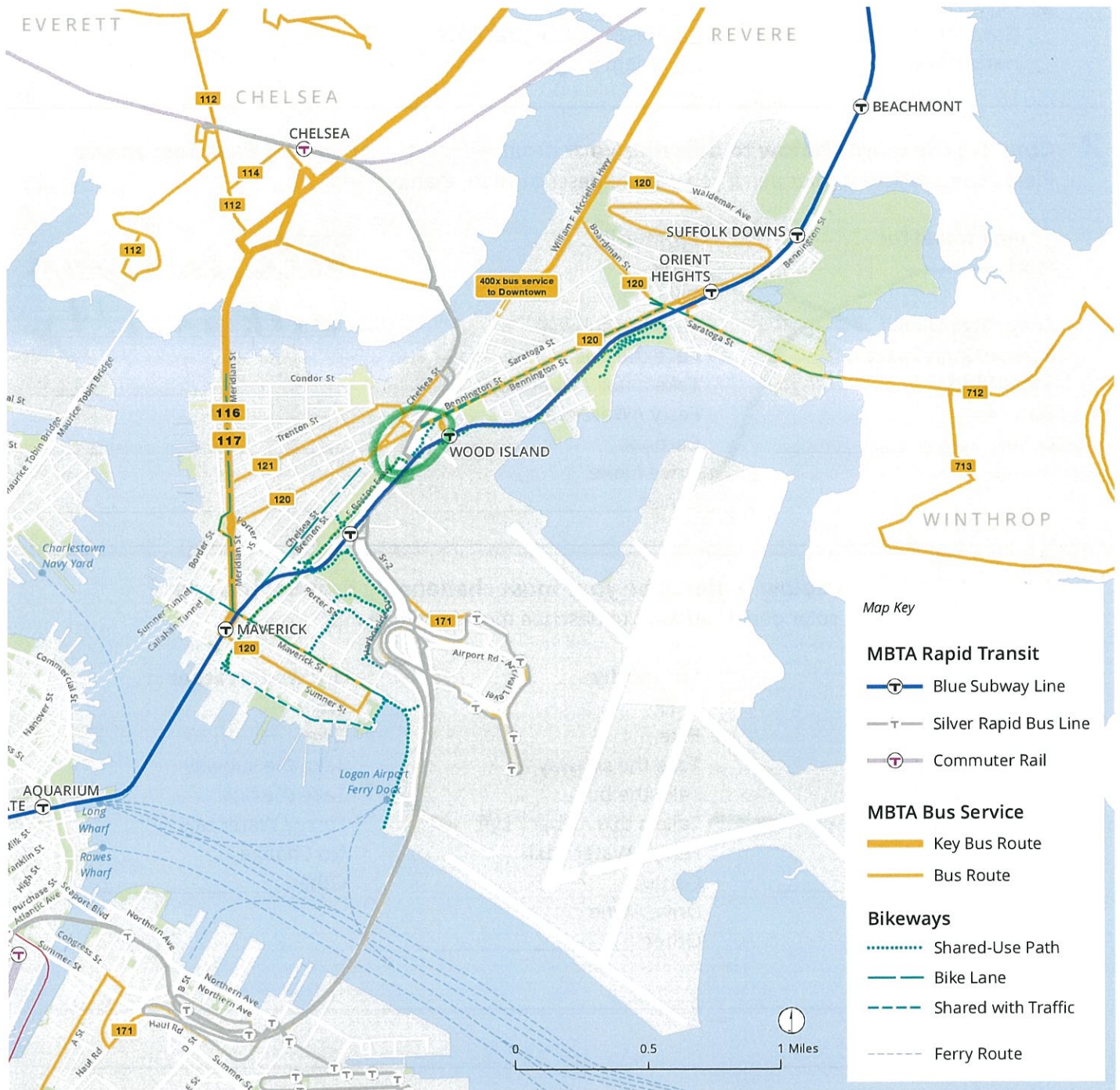
because ... _____

PLAN: East Boston

4 Are there barriers in your transportation networks that prevent you from traveling differently?

Please circle these general locations on the map below or share a comment here.

Traffic in DAY square



Is Your Network Complete?

Boston envisions a city where all residents have more equitable travel choices. Help us understand how you move—and how you want to move—within East Boston.



Please tell us: 1) Where you live; 2) Your most enjoyable or easiest trip; 3) Your most challenging trip; and 4) Barriers in your network.

1 I live in ...

- Eagle Hill
- Gove Street
- Harbor View
- Jeffries Point
- Maverick / Central Flats
- Orient Heights
- Other: _____

2 Connect the words below to describe your most enjoyable or easiest East Boston trip.

Please use a different color pen if you want to describe more than one trip.

When I travel for ...

- Work
- School
- Shopping / Dining
- Parks / Open Space
- Social visits
- Errands
- Other: _____

I primarily ...

- Walk
- Bike
- Take the subway
- Take the bus
- Take a taxi / Uber / Lyft
- Ferry / Water Taxi
- Carpool
- Drive Alone
- Other: _____

because ...

I live 2 blocks from the blue line & work 2 blocks from the Blue line

3 Connect the words below to describe your most challenging East Boston trip.

Please use a different color pen if you want to describe more than one trip.

When I travel for ...

- Work
- School
- Shopping / Dining
- Parks / Open Space
- Social visits
- Errands
- Other: _____

I primarily ...

- Walk
- Bike
- Take the subway
- Take the bus
- Take a taxi / Uber / Lyft
- Ferry / Water Taxi
- Carpool
- Drive Alone
- Other: _____

but would rather ...

- Walk
- Bike
- Take the subway
- Take the bus
- Ferry / Water taxi
- No Change
- Other: _____

because ...

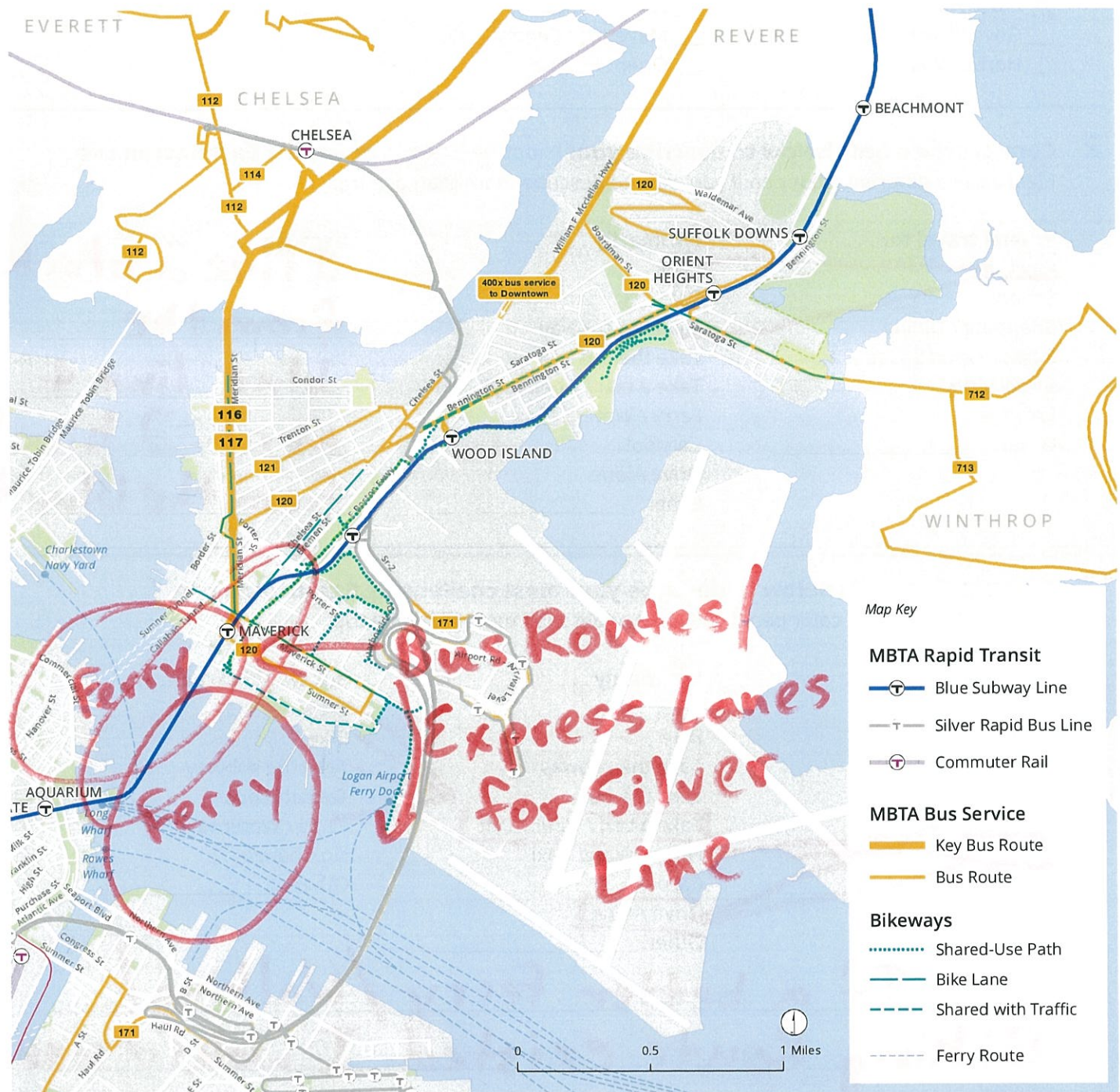
If a better ferry / walking / Biking route existed I would use it.

PLAN: East Boston

4 Are there barriers in your transportation networks that prevent you from traveling differently?

Please circle these general locations on the map below or share a comment here.

Silver Line gets stuck in Traffic
Lack of Ferry Connections



Is Your Network Complete?

Boston envisions a city where all residents have more equitable travel choices. Help us understand how you move—and how you want to move—within East Boston.



Please tell us: 1) Where you live; 2) Your most enjoyable or easiest trip; 3) Your most challenging trip; and 4) Barriers in your network.

1 I live in ...

- Eagle Hill
- Gove Street
- Harbor View
- Jeffries Point
- Maverick / Central Flats
- Orient Heights
- Other: _____

2 Connect the words below to describe your most enjoyable or easiest East Boston trip.

Please use a different color pen if you want to describe more than one trip.

When I travel for ...

- Work
- School
- Shopping / Dining
- Parks / Open Space
- Social visits
- Errands
- Other: _____

I primarily ...

- Walk
- Bike
- Take the subway
- Take the bus
- Take a taxi / Uber / Lyft
- Ferry / Water Taxi
- Carpool
- Drive Alone
- Other: _____

because ...

It is fast, trains
 come often,
 easy to get to downtown
 No Traffic

3 Connect the words below to describe your most challenging East Boston trip.

Please use a different color pen if you want to describe more than one trip.

When I travel for ...

- Work
- School
- Shopping / Dining
- Parks / Open Space
- Social visits
- Errands
- Other: _____

I primarily ...

- Walk
- Bike
- Take the subway
- Take the bus
- Take a taxi / Uber / Lyft
- Ferry / Water Taxi
- Carpool
- Drive Alone
- Other: _____

but would rather ...

- Walk
- Bike
- Take the subway
- Take the bus
- Ferry / Water taxi
- No Change
- Other: _____

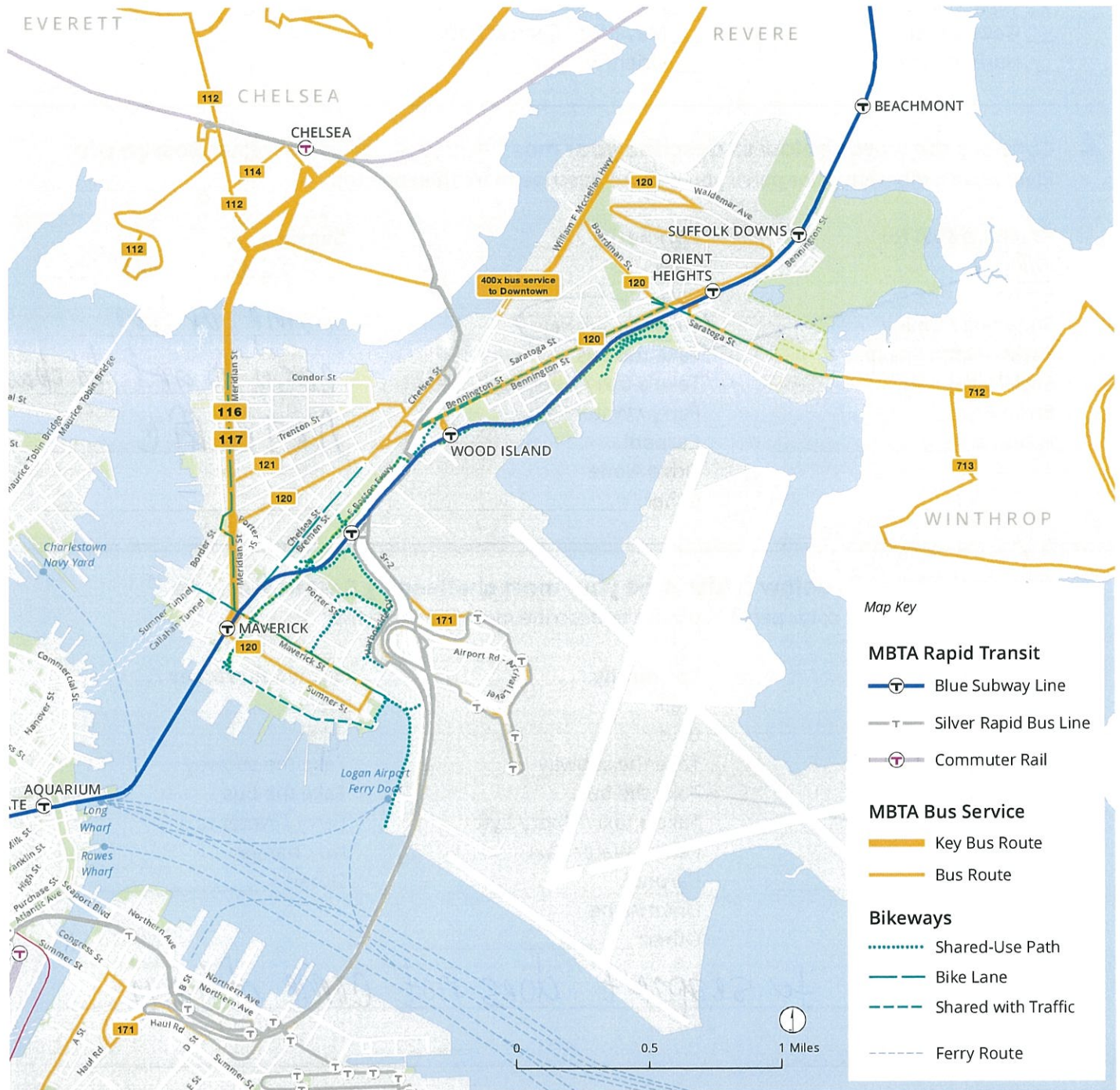
because ... SL to seaport does not come often

PLAN: East Boston

4 Are there barriers in your transportation networks that prevent you from traveling differently?

Please circle these general locations on the map below or share a comment here.

Not alot of options, from downtown to EB.
Wish I could walk/bike



Is Your Network Complete?

Boston envisions a city where all residents have more equitable travel choices. Help us understand how you move—and how you want to move—within East Boston.



Please tell us: 1) Where you live; 2) Your most enjoyable or easiest trip; 3) Your most challenging trip; and 4) Barriers in your network.

1 I live in ...

- | | | |
|---|---|---------------------------------|
| <input type="checkbox"/> Eagle Hill | <input type="checkbox"/> Jeffries Point | <input type="checkbox"/> Other: |
| <input checked="" type="checkbox"/> Gove Street | <input type="checkbox"/> Maverick / Central Flats | |
| <input type="checkbox"/> Harbor View | <input type="checkbox"/> Orient Heights | |

2 Connect the words below to describe your most enjoyable or easiest East Boston trip.

Please use a different color pen if you want to describe more than one trip.

When I travel for ...

- Work
- ~~School~~
- Shopping / Dining
- Parks / Open Space
- Social visits
- Errands
- Other: _____

I primarily ...

- Walk
- Bike
- Take the subway
- Take the bus
- Take a taxi / Uber / Lyft
- Ferry / Water Taxi
- Carpool
- Drive Alone
- Other: _____

because ...

~~It's~~ with the exception of
power + signal issues
in Fall 2019, the Blue line
is reliable, clean, frequent
and has just enough space

3 Connect the words below to describe your most challenging East Boston trip.

Please use a different color pen if you want to describe more than one trip.

When I travel for ...

- Work
- School
- Shopping / Dining
- Parks / Open Space
- Social visits
- Errands
- Other: _____

I primarily ...

- Walk
- Bike
- Take the subway
- Take the bus
- Take a taxi / Uber / Lyft
- Ferry / Water Taxi
- Carpool
- Drive Alone
- Other: _____

but would rather ...

- Walk
- Bike
- Take the subway
- Take the bus
- Ferry / Water taxi
- No Change
- Other: _____

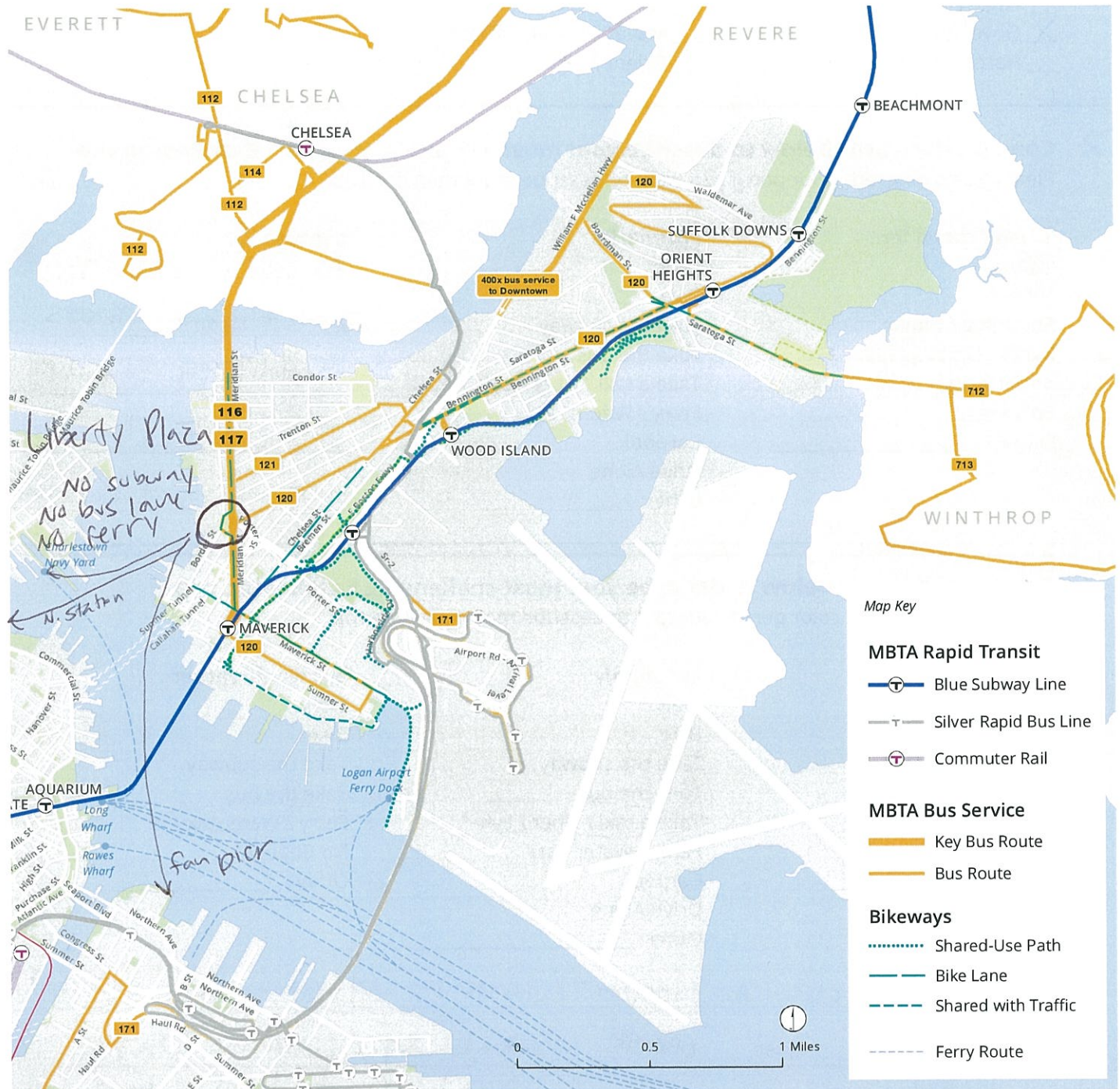
because ... so close to seaport/charlestown/N station but difficult
to get to, and ~~there~~ central sq / Liberty Plaza
would be a great terminal (not lewis wharf)

PLAN: East Boston

4 Are there barriers in your transportation networks that prevent you from traveling differently?

Please circle these general locations on the map below or share a comment here.

Liberty Plaza is a traffic disaster but also public transit nightmare



Is Your Network Complete?

Boston envisions a city where all residents have more equitable travel choices. Help us understand how you move—and how you want to move—within East Boston.

Please tell us: 1) Where you live; 2) Your most enjoyable or easiest trip; and 3) Your most challenging trip; and 4) Barriers in your network.



1 I live in ...

- Eagle Hill
- Gove Street
- Harbor View
- Jeffries Point
- Maverick / Central Flats
- Orient Heights
- Other: _____

2 Connect the words below to describe your most enjoyable or easiest East Boston trip.

Please use a different color pen if you want to describe more than one trip.

When I travel for ...

- Work
- School
- Shopping / Dining
- Parks / Open Space
- Social visits
- Errands
- Other: _____

I primarily ...

- Walk
- Bike
- Take the subway
- Take the bus
- Take a taxi / Uber / Lyft
- Ferry / Water Taxi
- Carpool
- Drive Alone
- Other: _____

because ...

- Close + Convenient
- _____
- _____
- _____
- _____

3 Connect the words below to describe your most challenging East Boston trip.

Please use a different color pen if you want to describe more than one trip.

When I travel for ...

- Work
- School
- Shopping / Dining
- Parks / Open Space
- Social visits
- Errands
- Other: _____

I primarily ...

- Walk
- Bike
- Take the subway
- Take the bus
- Take a taxi / Uber / Lyft
- Ferry / Water Taxi
- Carpool
- Drive Alone
- Other: _____

but would rather ...

- Walk
- Bike
- Take the subway
- Take the bus
- Ferry / Water taxi
- No Change
- Other: _____

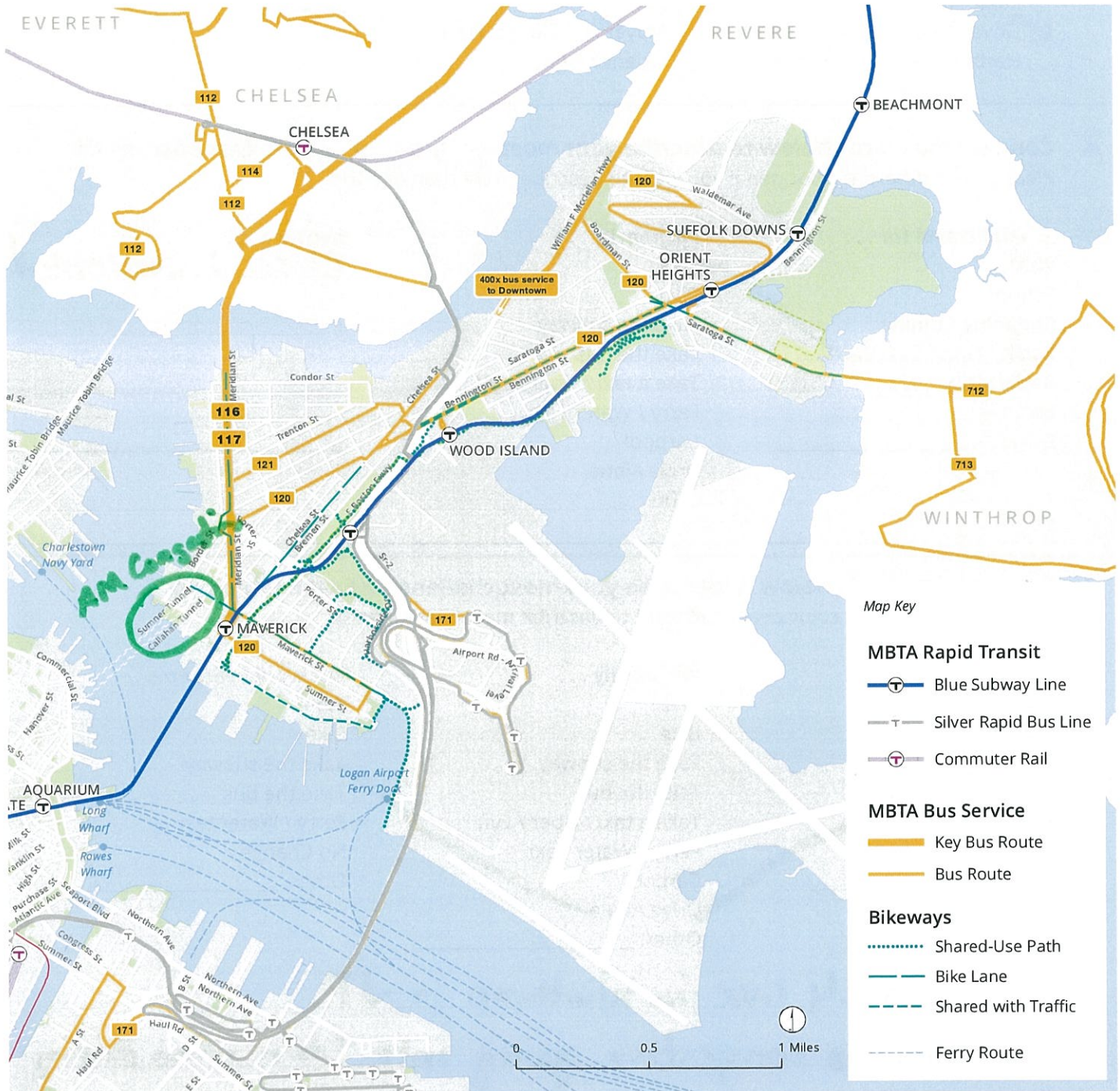
because ... Family live in Winthrop + JP
Traffic & congestion going into town when driving

PLAN: East Boston

4 Are there barriers in your transportation networks that prevent you from traveling differently?

Please circle these general locations on the map below or share a comment here.

*There is not good public transportation from
EB to Seaport or Charlestown.
Ferry service would help.*



Map Key

- MBTA Rapid Transit**
 - Blue Subway Line
 - Silver Rapid Bus Line
 - Commuter Rail
- MBTA Bus Service**
 - Key Bus Route
 - Bus Route
- Bikeways**
 - Shared-Use Path
 - Bike Lane
 - Shared with Traffic
- Ferry Route

Is Your Network Complete?

Boston envisions a city where all residents have more equitable travel choices. Help us understand how you move—and how you want to move—within East Boston.



Please tell us: 1) Where you live; 2) Your most enjoyable or easiest trip; 3) Your most challenging trip; and 4) Barriers in your network.

1 I live in ...

- | | | |
|--------------------------------------|--|---------------------------------|
| <input type="checkbox"/> Eagle Hill | <input type="checkbox"/> Jeffries Point | <input type="checkbox"/> Other: |
| <input type="checkbox"/> Gove Street | <input checked="" type="checkbox"/> Maverick / Central Flats | |
| <input type="checkbox"/> Harbor View | <input type="checkbox"/> Orient Heights | |

2 Connect the words below to describe your most enjoyable or easiest East Boston trip.

Please use a different color pen if you want to describe more than one trip.

When I travel for ...

- Work
- School
- Shopping / Dining
- Parks / Open Space
- Social visits
- Errands
- Other: _____

I primarily ...

- Walk
- Bike
- Take the subway
- Take the bus
- Take a taxi / Uber / Lyft
- Ferry / Water Taxi
- Carpool
- Drive Alone
- Other: _____

because ...

IT IS EASIER TO
NAVIGATE

3 Connect the words below to describe your most challenging East Boston trip.

Please use a different color pen if you want to describe more than one trip.

When I travel for ...

- Work
- School
- Shopping / Dining
- Parks / Open Space
- Social visits
- Errands
- Other: _____

I primarily ...

- Walk
- Bike
- Take the subway
- Take the bus
- Take a taxi / Uber / Lyft
- Ferry / Water Taxi
- Carpool
- Drive Alone
- Other: _____

but would rather ...

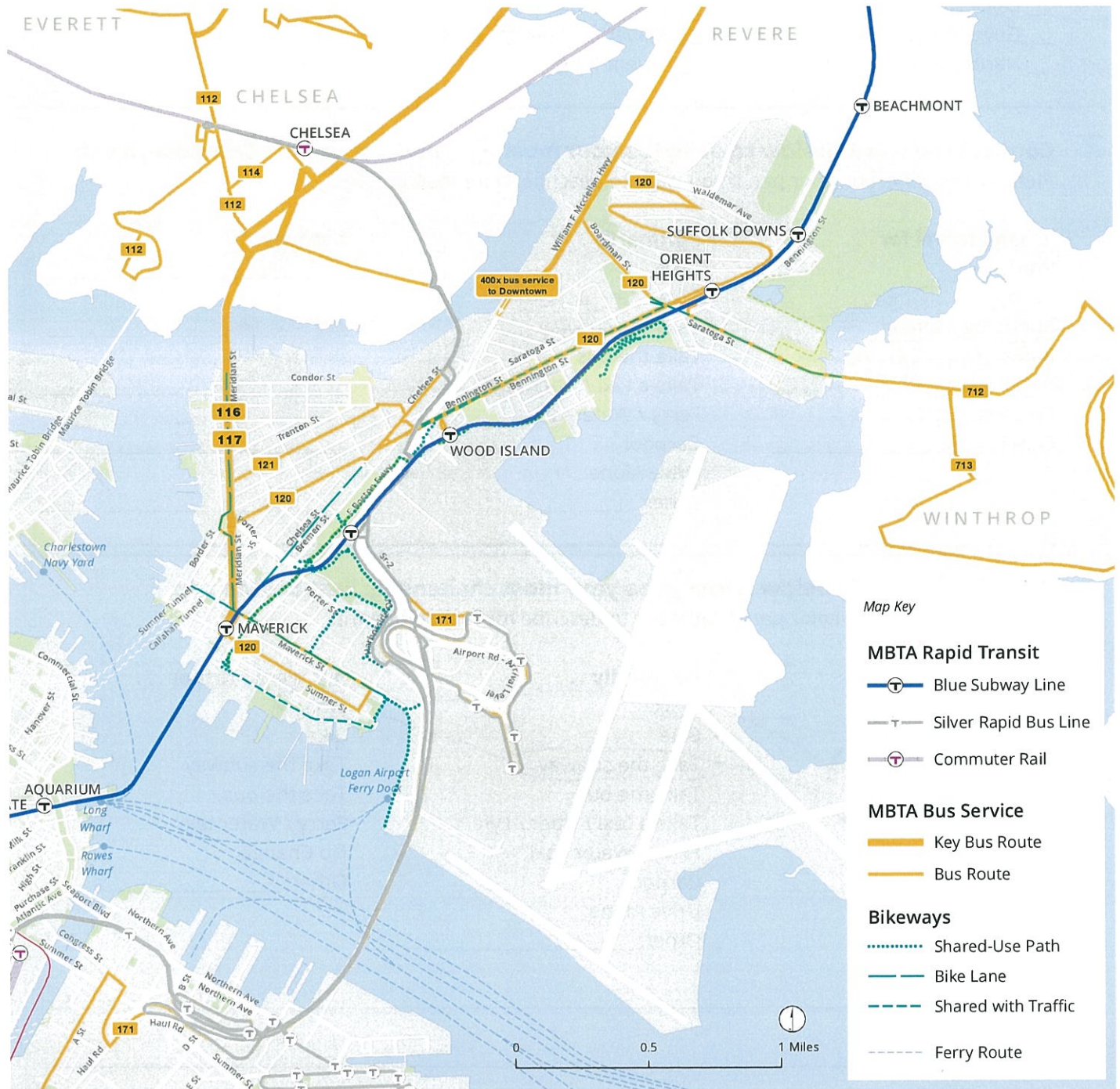
- Walk
- Bike
- Take the subway
- Take the bus
- Ferry / Water taxi
- No Change
- Other: _____

because ... _____

PLAN: East Boston

4 Are there barriers in your transportation networks that prevent you from traveling differently?

Please circle these general locations on the map below or share a comment here.



Is Your Network Complete?

Boston envisions a city where all residents have more equitable travel choices. Help us understand how you move—and how you want to move—within East Boston.



Please tell us: 1) Where you live; 2) Your most enjoyable or easiest trip; 3) Your most challenging trip; and 4) Barriers in your network.

1 I live in ...

- | | | |
|--------------------------------------|--|---------------------------------|
| <input type="checkbox"/> Eagle Hill | <input type="checkbox"/> Jeffries Point | <input type="checkbox"/> Other: |
| <input type="checkbox"/> Gove Street | <input checked="" type="checkbox"/> Maverick / Central Flats | |
| <input type="checkbox"/> Harbor View | <input type="checkbox"/> Orient Heights | |

2 Connect the words below to describe your most enjoyable or easiest East Boston trip.

Please use a different color pen if you want to describe more than one trip.

When I travel for ...

- Work
- School
- Shopping / Dining
- Parks / Open Space
- Social visits
- Errands
- Other: _____

I primarily ...

- Walk
- Bike
- Take the subway
- Take the bus
- Take a taxi / Uber / Lyft
- Ferry / Water Taxi
- Carpool
- Drive Alone
- Other: _____

because ...

I like the
exercise + seeing close-up
what is going on in the
neighborhood

3 Connect the words below to describe your most challenging East Boston trip.

Please use a different color pen if you want to describe more than one trip.

When I travel for ...

- Work
- School
- Shopping / Dining
- Parks / Open Space
- Social visits
- Errands
- Other: _____

I primarily ...

- Walk
- Bike
- Take the subway
- Take the bus
- Take a taxi / Uber / Lyft
- Ferry / Water Taxi
- Carpool
- Drive Alone
- Other: _____

but would rather ...

- Walk
- Bike
- Take the subway
- Take the bus
- Ferry / Water taxi
- No Change
- Other: _____

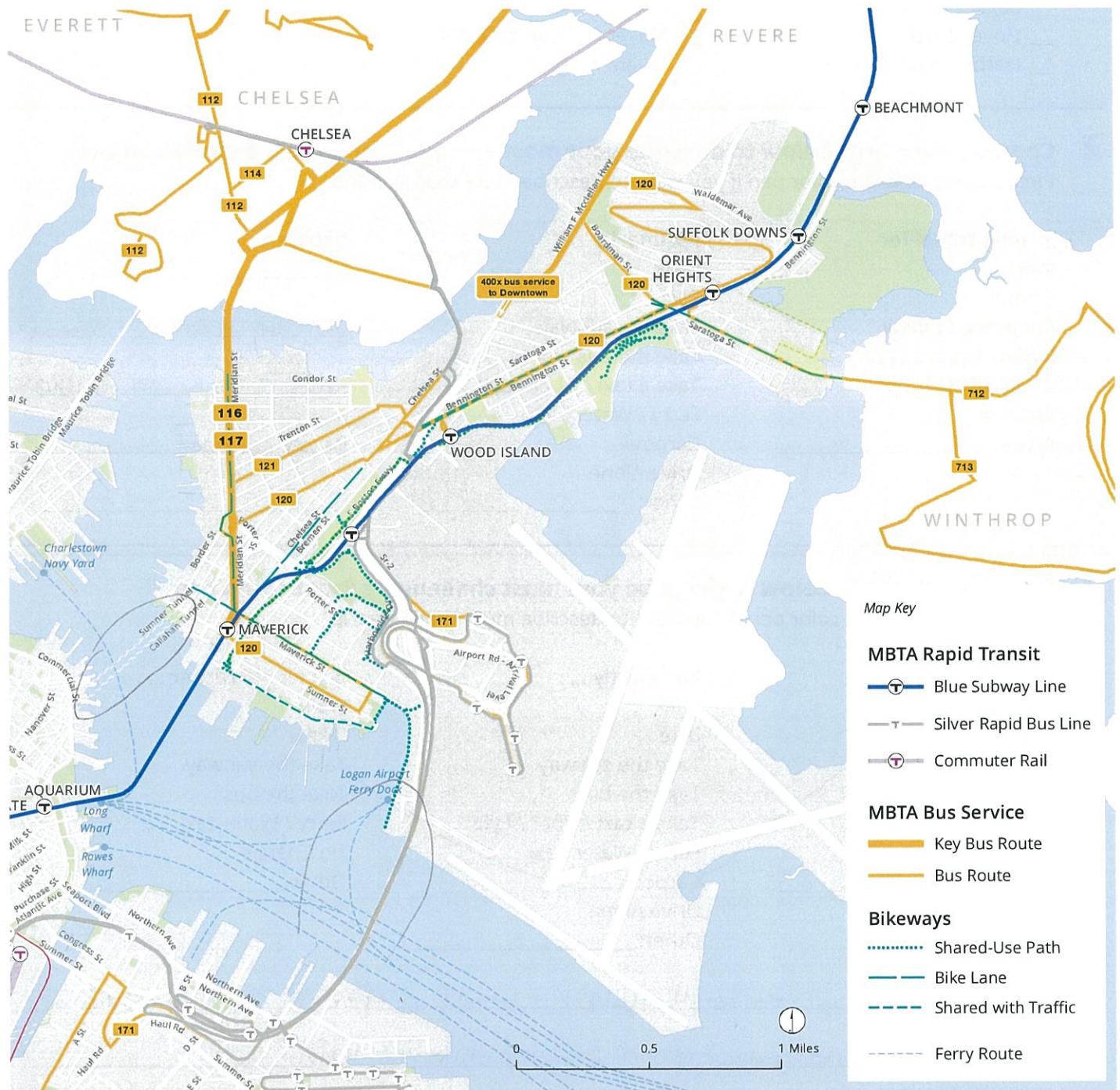
because ... I sit in standstill traffic + would prefer to work or read
on my commute rather than pay attention to traffic

PLAN: East Boston

4 Are there barriers in your transportation networks that prevent you from traveling differently?

Please circle these general locations on the map below or share a comment here.

There are limited roads in & out of East Boston which includes all airport traffic



Is Your Network Complete?

Boston envisions a city where all residents have more equitable travel choices. Help us understand how you move—and how you want to move—within East Boston.



Please tell us: 1) Where you live; 2) Your most enjoyable or easiest trip; 3) Your most challenging trip; and 4) Barriers in your network.

1 I live in ...

- | | | |
|--------------------------------------|--|---------------------------------|
| <input type="checkbox"/> Eagle Hill | <input type="checkbox"/> Jeffries Point | <input type="checkbox"/> Other: |
| <input type="checkbox"/> Gove Street | <input type="checkbox"/> Maverick / Central Flats | |
| <input type="checkbox"/> Harbor View | <input checked="" type="checkbox"/> Orient Heights | |

2 Connect the words below to describe your most enjoyable or easiest East Boston trip.

Please use a different color pen if you want to describe more than one trip.

When I travel for ...

- Work
- School
- Shopping / Dining
- Parks / Open Space
- Social visits
- Errands
- Other: _____

I primarily ...

- Walk
- Bike
- Take the subway
- Take the bus
- Take a taxi / Uber / Lyft
- Ferry / Water Taxi
- Carpool
- Drive Alone
- Other: _____

because ...

3 Connect the words below to describe your most challenging East Boston trip.

Please use a different color pen if you want to describe more than one trip.

When I travel for ...

- Work
- School
- Shopping / Dining
- Parks / Open Space
- Social visits
- Errands
- Other: _____

I primarily ...

- Walk
- Bike
- Take the subway *sometimes*
- Take the bus
- Take a taxi / Uber / Lyft
- Ferry / Water Taxi
- Carpool
- Drive Alone
- Other: _____

but would rather ...

- Walk
- Bike
- Take the subway
- Take the bus
- Ferry / Water taxi
- No Change
- Other: _____

because ... I live in Orient Heights, there is no supermarket within walking distance. It would be nice for the new developers to let the new residents where is the market and to help to create one.

PLAN: East Boston

4 Are there barriers in your transportation networks that prevent you from traveling differently?

Please circle these general locations on the map below or share a comment here.

