


# Getting Around in Mattapan

## How Do You Travel?

How we travel depends on where we live, where we're going, and the safety and convenience of mobility options available to us. Please help us learn about how you move within and beyond Mattapan so we can ensure PLAN: Mattapan reflects community priorities and achieves Go Boston 2030 goals.

1 Color in the box next to each destination to **show how you primarily travel** for trips that originate in Mattapan.  Example

2 Which mode of transportation do you use **most frequently**? Circle it below.

When I go to...	I travel by...									because...
	Walk	Bike	Bus	Subway/ Trolley	Fairmount Line	The RIDE	Taxi/ Uber/ Lyft	Drive/ Carpool	Other: _____	
Work/School								X		<p>Easiest way to travel with kids.</p> <p>Don't feel safe biking many of the streets</p> <p>Commuter rail is too infrequent</p>
Shopping/Errands							X			
Appointments							X			
Visit Friends & Family							X			
Dining/ Entertainment							X			
Parks/ Open Space							X			
Other: _____										
Other: _____										



Which mode of transportation would you prefer to use? Why aren't you?

---



---



---



---



---



---







# Getting Around in Mattapan

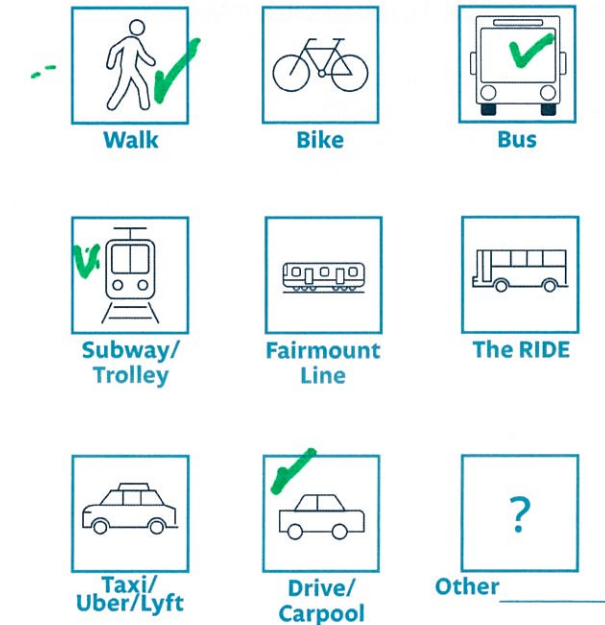
## How Do You Travel?

How we travel depends on where we live, where we're going, and the safety and convenience of mobility options available to us. Please help us learn about how you move within and beyond Mattapan so we can ensure PLAN: Mattapan reflects community priorities and achieves Go Boston 2030 goals.

1 Color in the box next to each destination to **show how you primarily travel** for trips that originate in Mattapan. Example

When I go to...	I travel by...									because...
	Walk	Bike	Bus	Subway/ Trolley	Fairmount Line	The RIDE	Taxi/ Uber/ Lyft	Drive/ Carpool	Other:	
Work/School										
Shopping/Errands	Walk to shop + MATHIA SQUARE		✓							
Appointments			✓	Subway if BUS is late						
Visit Friends & Family			✓							
Dining/ Entertainment										by car out of the Area
Parks/ Open Space	✓									Church Ride w/ friends
Other: _____	WALK to Station at Matt.									
Other: _____										

2 Which mode of transportation do you use **most frequently**? Circle it below.



Which mode of transportation would you prefer to use? Why aren't you?

---



---



---



---



---



---



## What Are Your Barriers to Getting Around Mattapan?

3 Draw the route of your **most challenging trip** within Mattapan using the map on the right.

\*Please use a different color pen if you want to describe more than one trip

Circle and label each of the **barriers** you encounter during this trip.

Describe these barriers below.

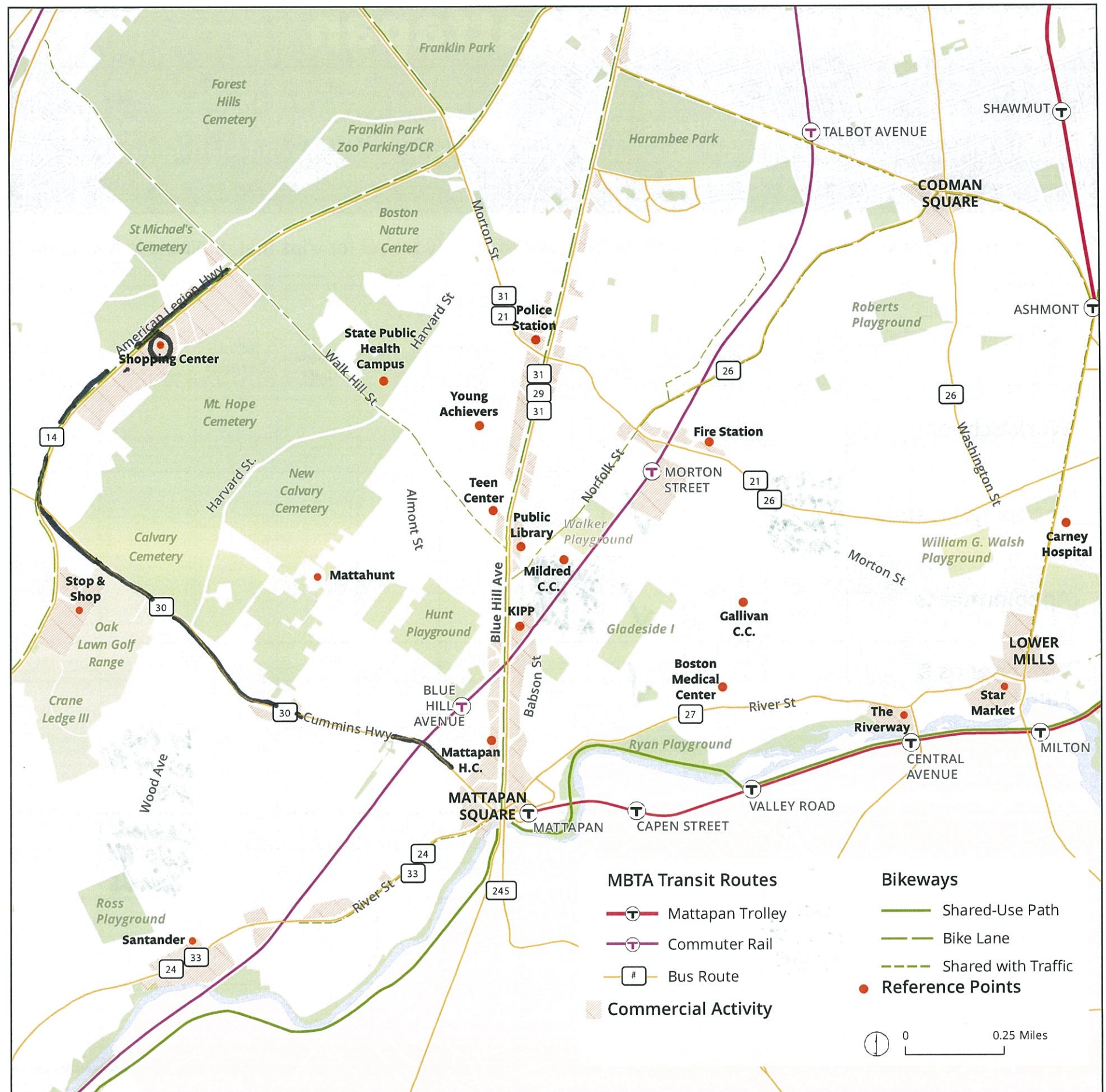
Possible barriers include:

- No safe bicycle infrastructure or connections at \_\_\_\_ road
- ⊙ Unreliable/infrequent transit service
- Dead-end at \_\_\_\_ street prevent simple/safe pedestrian & bike connections
- ⊙ Speeding cars on along \_\_\_\_ road make walking and biking unsafe
- ⊙ Traffic at \_\_\_\_ intersection makes bus service slow and unreliable

1. Unreliable transportation (BUS) service - reason you have to walk

2. Cars speeding along Amer. Legion Hwy.

3. Traffic many times delays Bus service





# Getting Around in Mattapan


## How Do You Travel?


How we travel depends on where we live, where we're going, and the safety and convenience of mobility options available to us. Please help us learn about how you move within and beyond Mattapan so we can ensure PLAN: Mattapan reflects community priorities and achieves Go Boston 2030 goals.


1 Color in the box next to each destination to show how you primarily travel for trips that originate in Mattapan. Example

When I go to...	I travel by...									because...
	Walk	Bike	Bus	Subway/ Trolley	Fairmount Line	The RIDE	Taxi/ Uber/ Lyft	Drive/ Carpool	Other:	
Work/School			X	X	X					half the time take Bus or Angeline or Bus to Fairmont.
Shopping/Errands								X		
Appointments								X		
Visit Friends & Family								X		
Dining/ Entertainment								X		
Parks/ Open Space								<del>X</del>		
Other: _____										
Other: _____										

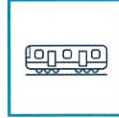
2 Which mode of transportation do you use most frequently? Circle it below.

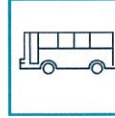
  
Walk


  
Bike


  
Bus


  
Subway/  
Trolley

  
Fairmount  
Line

  
The RIDE

  
Taxi/  
Uber/Lyft

  
Drive/  
Carpool

  
Other \_\_\_\_\_

Which mode of transportation would you prefer to use? Why aren't you?

Walking → Not enough  
sidewalks  
+ Biking  
↓  
Not enough Bike lanes.



## What Are Your Barriers to Getting Around Mattapan?

3 Draw the route of your **most challenging trip** within Mattapan using the map on the right.  
\*Please use a different color pen if you want to describe more than one trip

Circle and label each of the **barriers** you encounter during this trip.

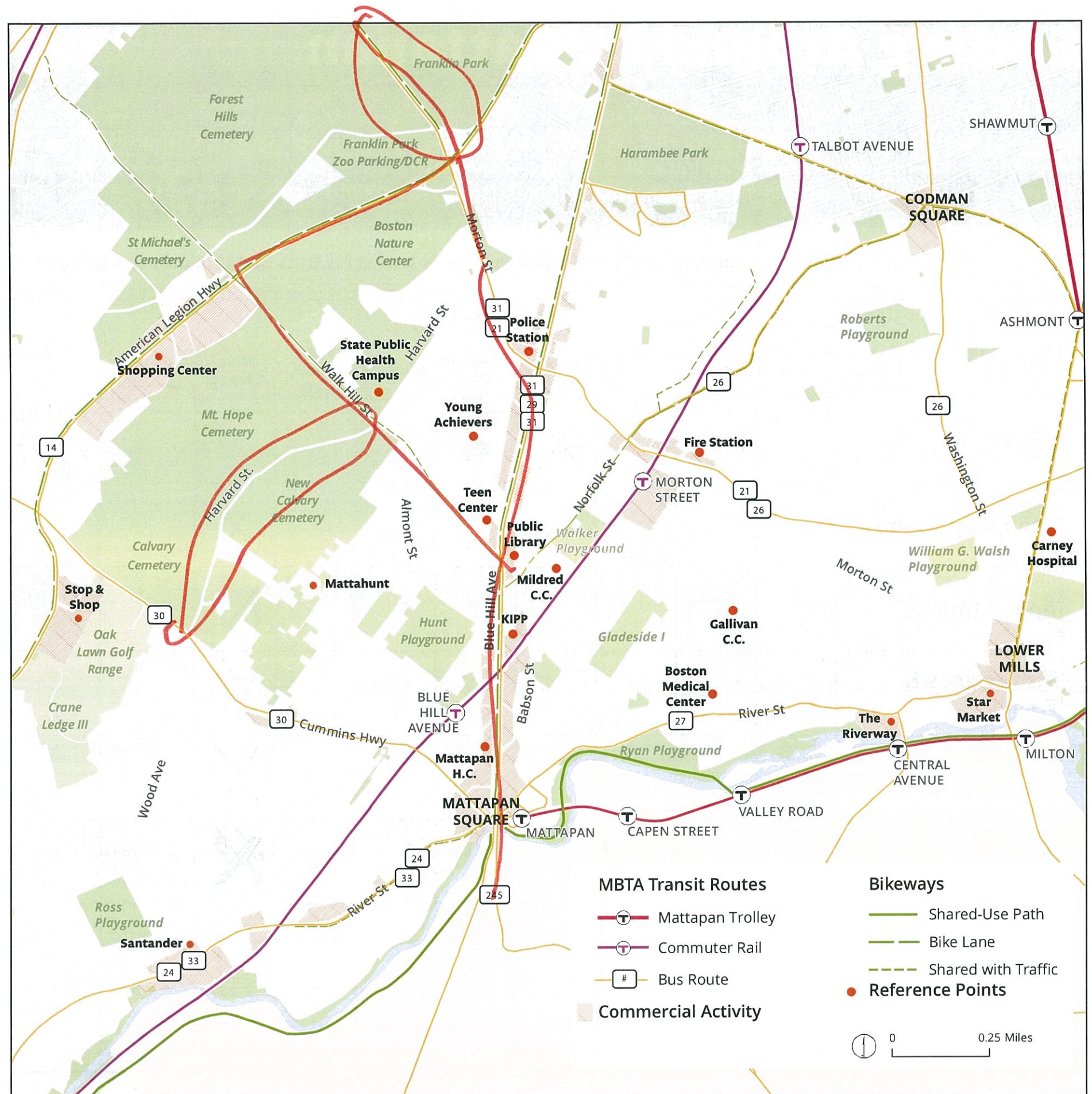
Describe these barriers below.

Possible barriers include:

- No safe bicycle infrastructure or connections at \_\_\_\_ road
- Unreliable/infrequent transit service
- Dead-end at \_\_\_\_ street prevent simple/safe pedestrian & bike connections
- Speeding cars on along \_\_\_\_ road make walking and biking unsafe
- Traffic at \_\_\_\_ intersection makes bus service slow and unreliable

Side walks  
+  
Bike lanes

More Buses @ Rush hour





# Getting Around in Mattapan

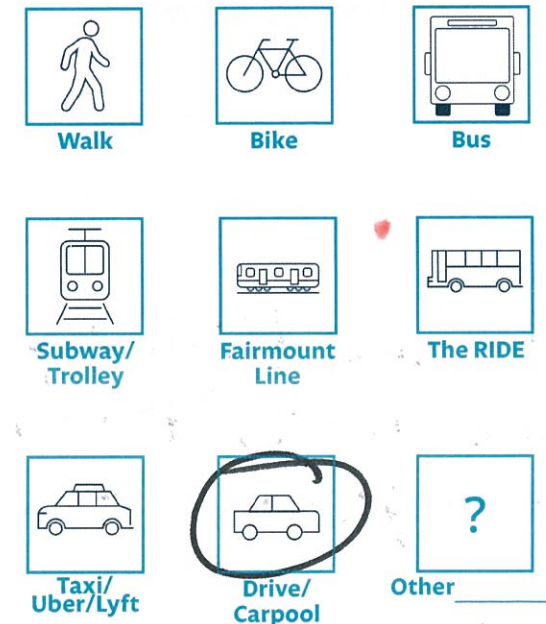
## How Do You Travel?

How we travel depends on where we live, where we're going, and the safety and convenience of mobility options available to us. Please help us learn about how you move within and beyond Mattapan so we can ensure PLAN: Mattapan reflects community priorities and achieves Go Boston 2030 goals.

1 Color in the box next to each destination to **show how you primarily travel** for trips that originate in Mattapan. Example

When I go to...	I travel by...									because...
	Walk	Bike	Bus	Subway/ Trolley	Fairmount Line	The RIDE	Taxi/ Uber/ Lyft	Drive/ Carpool	Other:	
Work/School	✓	✓		✓	✓		✓	✓		
Shopping/Errands	✓	✓		✓	✓		✓	✓		
Appointments	✓	✓						✓		
Visit Friends & Family	✓	✓		✓			✓	✓		
Dining/ Entertainment	✓			✓			✓	✓		
Parks/ Open Space	✓	✓								
Other: _____										
Other: _____										

2 Which mode of transportation do you use **most frequently**? Circle it below.



Which mode of transportation would you prefer to use? Why aren't you?

*I would prefer ANY OTHER MODE to driving, but it's often prohibitively slower to do anything other than drive/uber.*



## What Are Your Barriers to Getting Around Mattapan?

3 Draw the route of your **most challenging trip** within Mattapan using the map on the right.  
\*Please use a different color pen if you want to describe more than one trip

Circle and label each of the **barriers** you encounter during this trip.

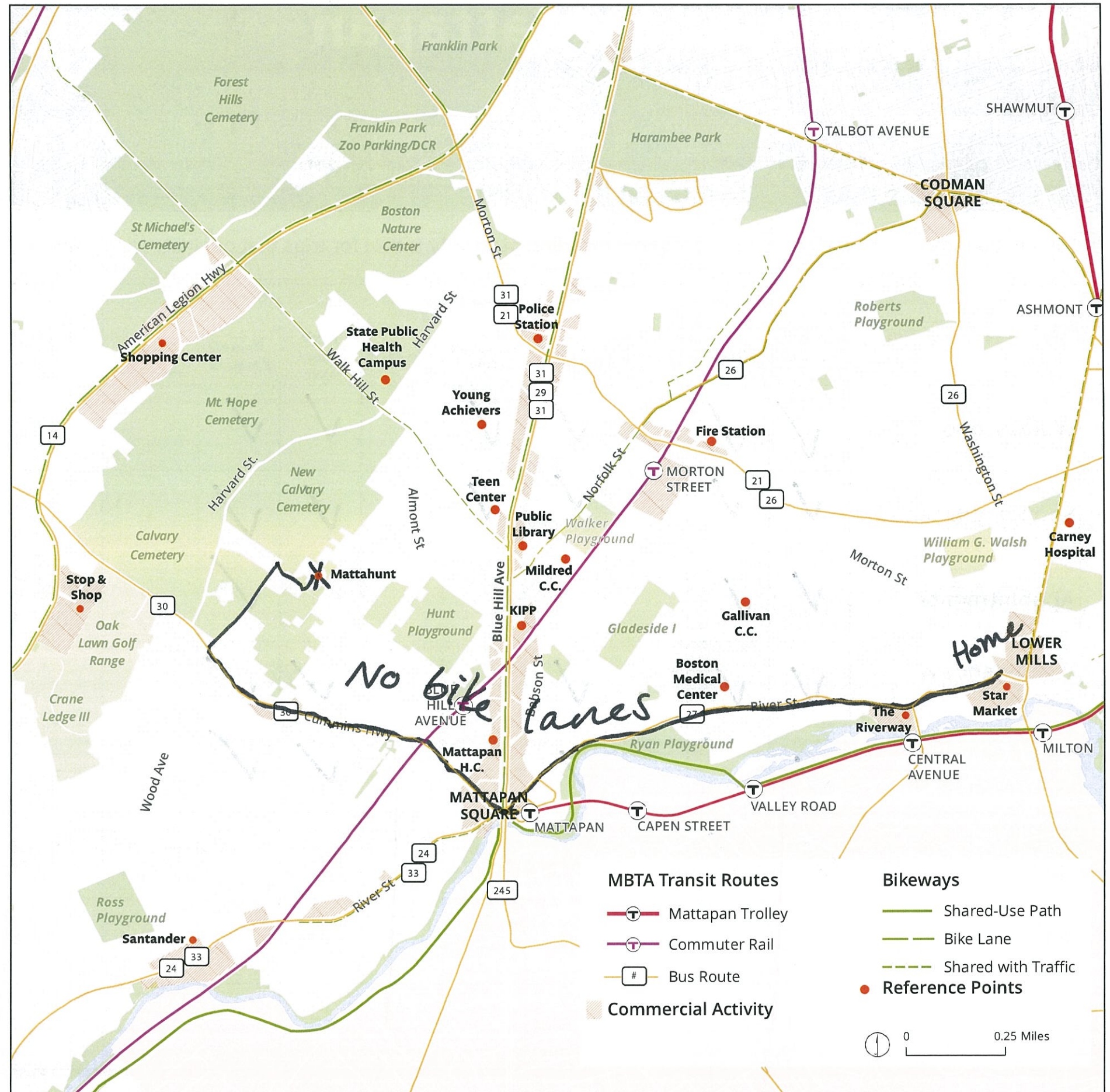
Describe these barriers below.

Possible barriers include:

- No safe bicycle infrastructure or connections at \_\_\_\_ road
- Unreliable/infrequent transit service
- Dead-end at \_\_\_\_ street prevent simple/safe pedestrian & bike connections
- Speeding cars on along \_\_\_\_ road make walking and biking unsafe
- Traffic at \_\_\_\_ intersection makes bus service slow and unreliable

Cummins Highway is unfriendly to all users. Poor infrastructure for anything other than cars.

Similar situation on River Street. Compare to Eliot Street in Milton. Much calmer design for traffic, better for bikes + peds.






# Getting Around in Mattapan


## How Do You Travel?

How we travel depends on where we live, where we're going, and the safety and convenience of mobility options available to us. Please help us learn about how you move within and beyond Mattapan so we can ensure PLAN: Mattapan reflects community priorities and achieves Go Boston 2030 goals.

1 Color in the box next to each destination to **show how you primarily travel** for trips that originate in Mattapan.  Example

When I go to...	I travel by...									because...
	Walk	Bike	Bus	Subway/ Trolley	Fairmount Line	The RIDE	Taxi/ Uber/ Lyft	Drive/ Carpool	Other:	
Work/School								<input checked="" type="checkbox"/>		
Shopping/Errands								<input checked="" type="checkbox"/>		
Appointments								<input checked="" type="checkbox"/>		
Visit Friends & Family								<input checked="" type="checkbox"/>		
Dining/ Entertainment								<input checked="" type="checkbox"/>		
Parks/ Open Space	<input checked="" type="checkbox"/>							<input checked="" type="checkbox"/>		
Other: _____	<i>ie walking Dog</i>							<input checked="" type="checkbox"/>		
Other: _____										

2 Which mode of transportation do you use **most frequently**? Circle it below.



Walk  
 Bike  
 Bus  
 Subway/Trolley  
 Fairmount Line  
 The RIDE  
 Taxi/Uber/Lyft  
 Drive/Carpool  
 Other: \_\_\_\_\_

Which mode of transportation would you prefer to use? Why aren't you?

~~no~~  
~~no~~  
 there were  
 "Vendors' Fidelity"  
 ie. Home Goods  
 whole Food  
 a Bike Corridor



## What Are Your Barriers to Getting Around Mattapan?

**3** Draw the route of your **most challenging trip** within Mattapan using the map on the right.  
 \*Please use a different color pen if you want to describe more than one trip

Circle and label each of the **barriers** you encounter during this trip.

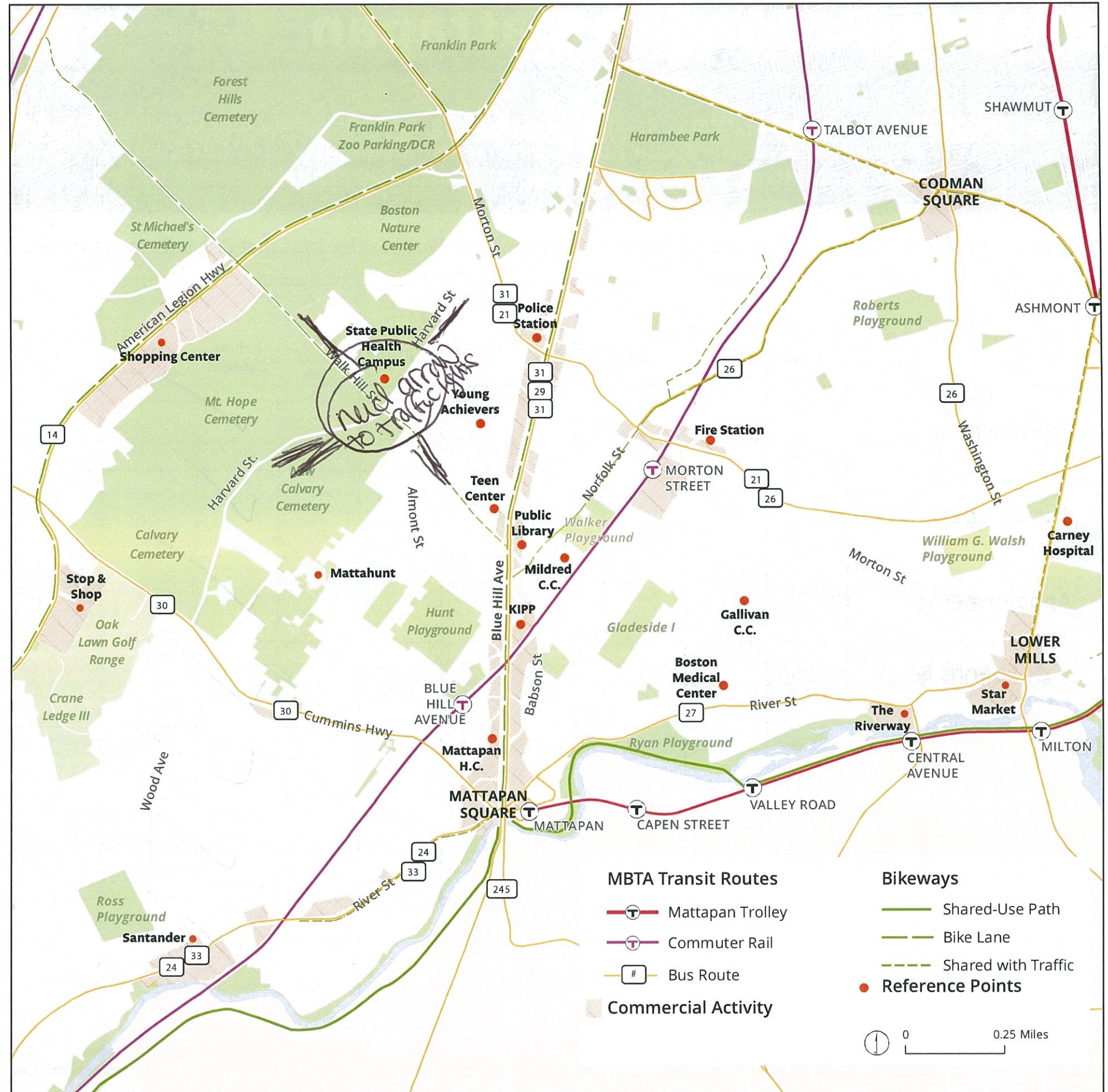
Describe these barriers below.

Possible barriers include:

- No safe bicycle infrastructure or connections at \_\_\_\_ road
- Unreliable/infrequent transit service
- Dead-end at \_\_\_\_ street prevent simple/safe pedestrian & bike connections
- Speeding cars on along \_\_\_\_ road make walking and biking unsafe
- Traffic at \_\_\_\_ intersection makes bus service slow and unreliable

\* Need arrows for left turn @ Walk Hill St & Harvard St intersection

\* Need Bike corridors






# Getting Around in Mattapan


## How Do You Travel?


How we travel depends on where we live, where we're going, and the safety and convenience of mobility options available to us. Please help us learn about how you move within and beyond Mattapan so we can ensure PLAN: Mattapan reflects community priorities and achieves Go Boston 2030 goals.


1 Color in the box next to each destination to **show how you primarily travel** for trips that originate in Mattapan.  Example


When I go to...	I travel by...									because...
	Walk	Bike	Bus	Subway/ Trolley	Fairmount Line	The RIDE	Taxi/ Uber/ Lyft	Drive/ Carpool	Other:	
Work/School								✓		
Shopping/Errands								✓		7
Appointments								✓		
Visit Friends & Family								✓		
Dining/ Entertainment								✓		
Parks/ Open Space								✓		
Other: <u>Church</u>								✓		
Other: _____										


2 Which mode of transportation do you use **most frequently**? Circle it below.


  
Walk


  
Bike


  
Bus


  
Subway/  
Trolley

  
Fairmount  
Line

  
The RIDE

  
Taxi/  
Uber/  
Lyft

  
Drive/  
Carpool

  
Other \_\_\_\_\_

Which mode of transportation would you prefer to use? Why aren't you?

---



---



---



---



---



---









# Getting Around in Mattapan

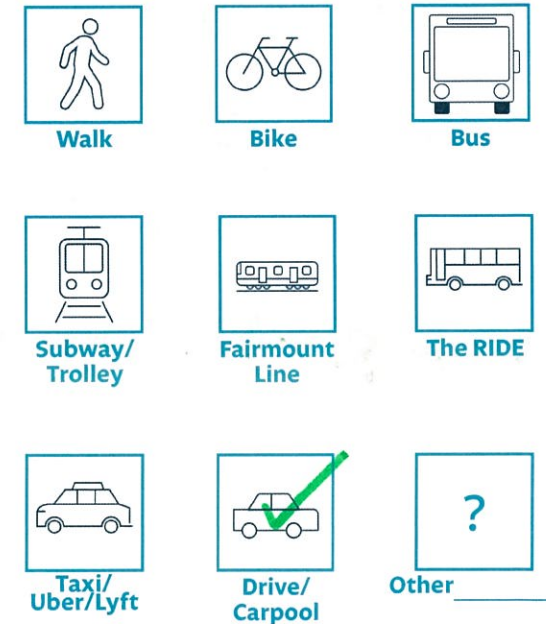
## How Do You Travel?

How we travel depends on where we live, where we're going, and the safety and convenience of mobility options available to us. Please help us learn about how you move within and beyond Mattapan so we can ensure PLAN: Mattapan reflects community priorities and achieves Go Boston 2030 goals.

1 Color in the box next to each destination to **show how you primarily travel** for trips that originate in Mattapan.  Example

When I go to...	I travel by...									because...
	Walk	Bike	Bus	Subway/ Trolley	Fairmount Line	The RIDE	Taxi/ Uber/ Lyft	Drive/ Carpool	Other: _____	
Work/School										
Shopping/Errands										
Appointments										
Visit Friends & Family										
Dining/ Entertainment										
Parks/ Open Space										
Other: _____										
Other: _____										

2 Which mode of transportation do you use **most frequently**? Circle it below.



Which mode of transportation would you prefer to use? Why aren't you?

*I would rather ride a bus.*

---



---



---



---



---



## What Are Your Barriers to Getting Around Mattapan?

3 Draw the route of your **most challenging trip** within Mattapan using the map on the right.

\*Please use a different color pen if you want to describe more than one trip

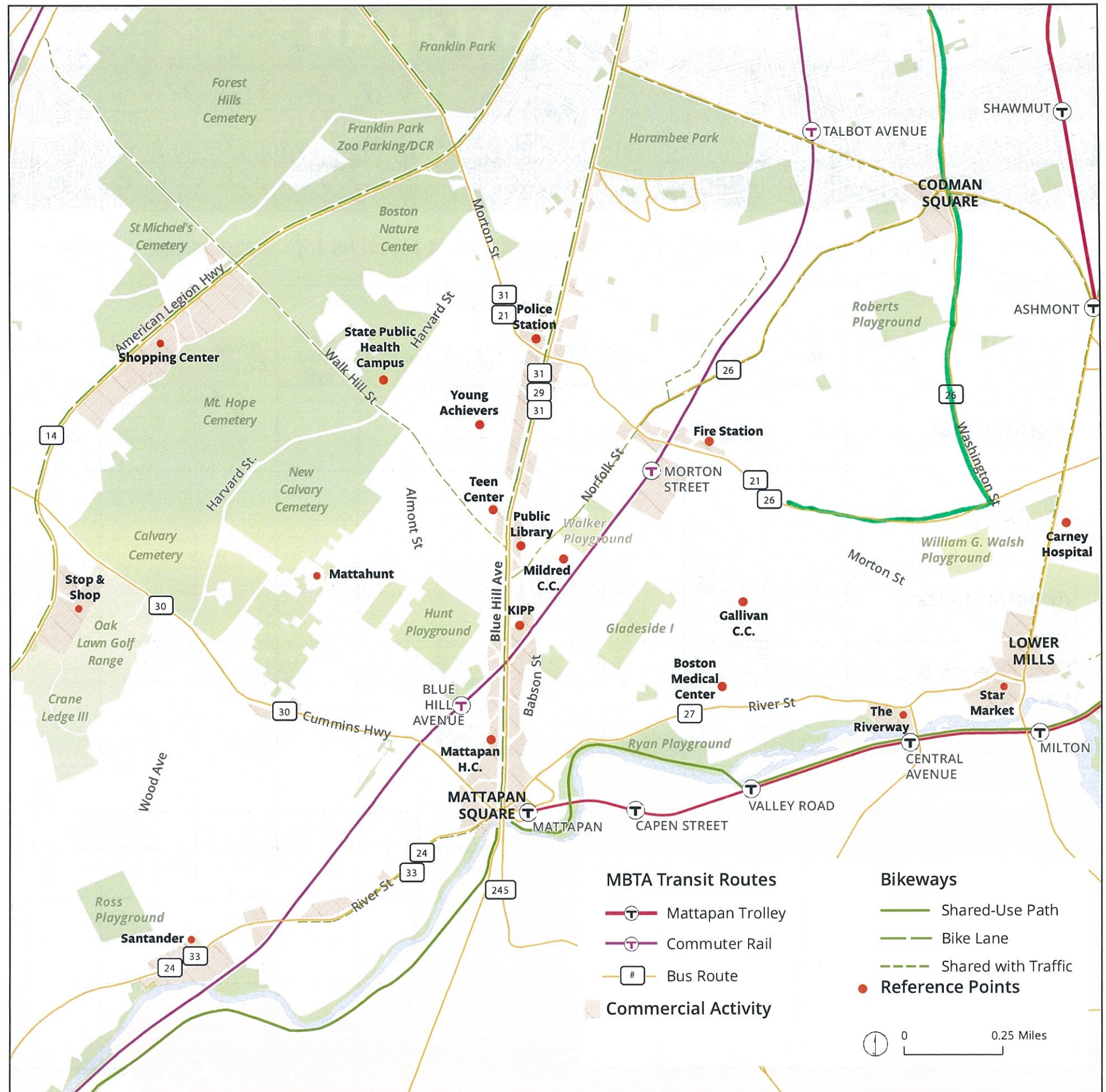
Circle and label each of the **barriers** you encounter during this trip.

Describe these barriers below.

Possible barriers include:

- No safe bicycle infrastructure or connections at \_\_\_\_ road
- Unreliable/infrequent transit service
- Dead-end at \_\_\_\_ street prevent simple/safe pedestrian & bike connections
- Speeding cars on along \_\_\_\_ road make walking and biking unsafe
- Traffic at \_\_\_\_ intersection makes bus service slow and unreliable

no bus route on morton st




---



---



---



---



---



---



---



---



---



---



# Getting Around in Mattapan

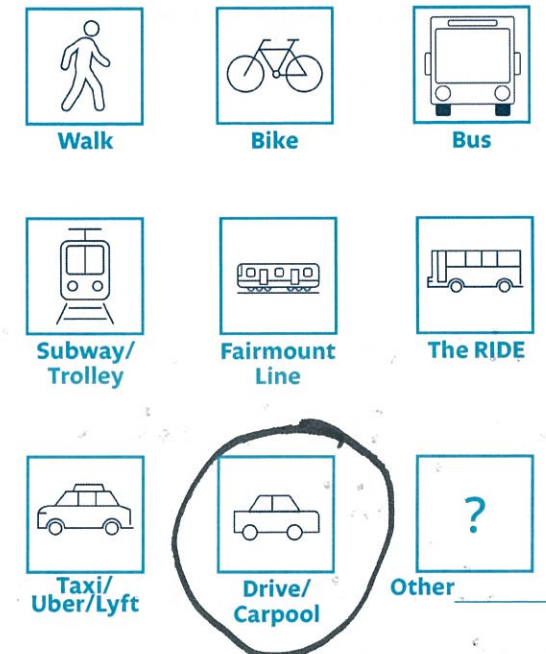
## How Do You Travel?

How we travel depends on where we live, where we're going, and the safety and convenience of mobility options available to us. Please help us learn about how you move within and beyond Mattapan so we can ensure PLAN: Mattapan reflects community priorities and achieves Go Boston 2030 goals.

1 Color in the box next to each destination to **show how you primarily travel** for trips that originate in Mattapan. Example

When I go to...	I travel by...									because...
	Walk	Bike	Bus	Subway/ Trolley	Fairmount Line	The RIDE	Taxi/ Uber/ Lyft	Drive/ Carpool	Other:	
Work/School					Example		✓	✓		timing
Shopping/Errands	✓	✓						✓		
Appointments		✓						✓		
Visit Friends & Family	✓	✓		✓			✓	✓		
Dining/ Entertainment	✓	✓					✓	✓		
Parks/ Open Space	✓	✓						✓		
Other: _____										
Other: _____										

2 Which mode of transportation do you use **most frequently**? Circle it below.



Which mode of transportation would you prefer to use? Why aren't you?

I wish there were more things I could walk/bike to.

---



---



---



---



## What Are Your Barriers to Getting Around Mattapan?

3 Draw the route of your **most challenging trip** within Mattapan using the map on the right.  
\*Please use a different color pen if you want to describe more than one trip

Circle and label each of the **barriers** you encounter during this trip.

Describe these barriers below.

Possible barriers include:

- No safe bicycle infrastructure or connections at \_\_\_\_ road
- Unreliable/infrequent transit service
- Dead-end at \_\_\_\_ street prevent simple/safe pedestrian & bike connections
- Speeding cars on along \_\_\_\_ road make walking and biking unsafe
- Traffic at \_\_\_\_ intersection makes bus service slow and unreliable

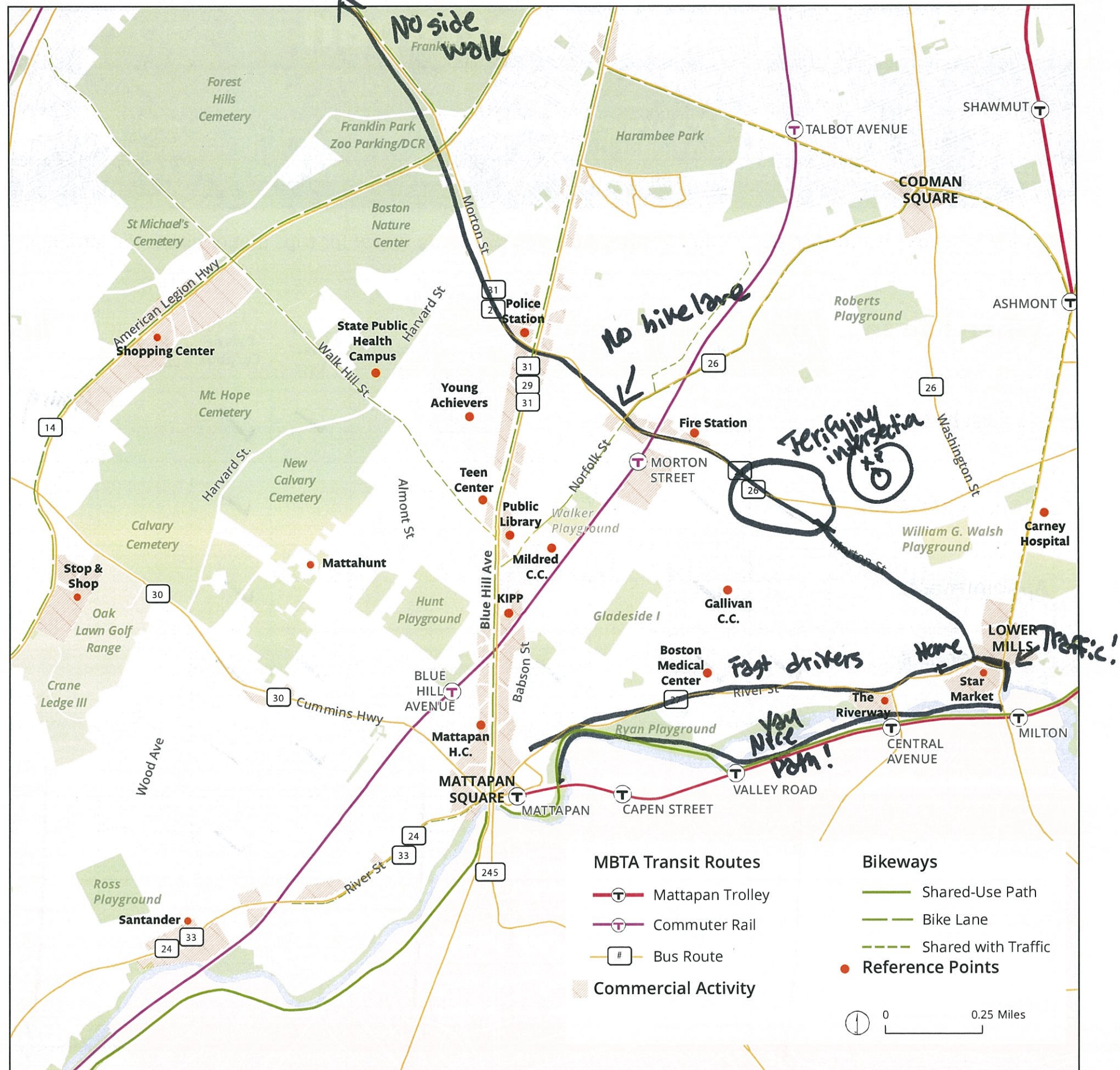
\* No bike lane on Morton

\* Scary intersection at Morton and Galivan

\* No side walk on Morton through Franklin park

\* Traffic at river st & Morton gets super backed up b/c of dot and Adams intersection

\* Fast drivers on River street






# Getting Around in Mattapan

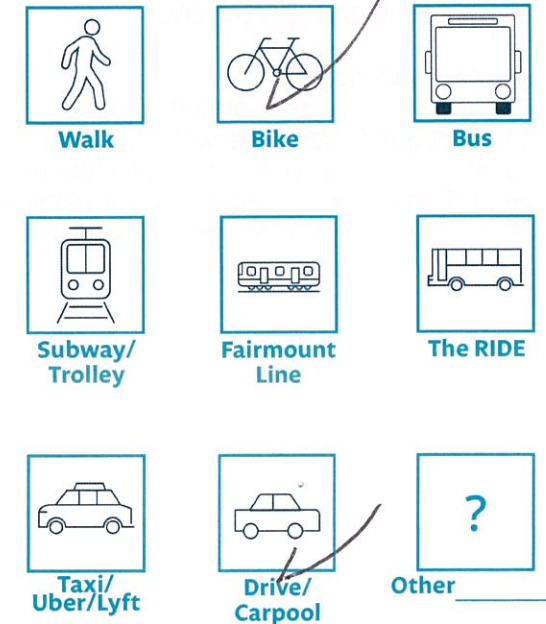
## How Do You Travel?

How we travel depends on where we live, where we're going, and the safety and convenience of mobility options available to us. Please help us learn about how you move within and beyond Mattapan so we can ensure PLAN: Mattapan reflects community priorities and achieves Go Boston 2030 goals.

1 Color in the box next to each destination to **show how you primarily travel** for trips that originate in Mattapan.  Example

When I go to...	I travel by...									because...
	Walk	Bike	Bus	Subway/ Trolley	Fairmount Line	The RIDE	Taxi/ Uber/ Lyft	Drive/ Carpool	Other: _____	
Work/School								✓ Drive		
Shopping/Errands								✓		
Appointments										
Visit Friends & Family								✓		
Dining/ Entertainment										
Parks/ Open Space										
Other: _____										
Other: _____										

2 Which mode of transportation do you use **most frequently**? Circle it below.



Which mode of transportation would you prefer to use? Why aren't you?

*walk, Bike*

---



---



---



---



---








# Getting Around in Mattapan

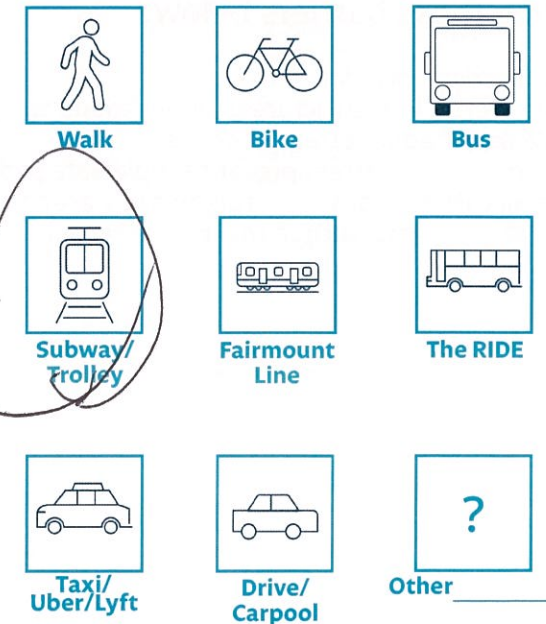
## How Do You Travel?

How we travel depends on where we live, where we're going, and the safety and convenience of mobility options available to us. Please help us learn about how you move within and beyond Mattapan so we can ensure PLAN: Mattapan reflects community priorities and achieves Go Boston 2030 goals.

1 Color in the box next to each destination to **show how you primarily travel** for trips that originate in Mattapan.  Example

When I go to...	I travel by...									because...
	Walk	Bike	Bus	Subway/ Trolley	Fairmount Line	The RIDE	Taxi/ Uber/ Lyft	Drive/ Carpool	Other: _____	
Work/School				X						
Shopping/Errands	X			X				X		
Appointments	X			X				X		
Visit Friends & Family	X			X				X		
Dining/ Entertainment	X			X				X		
Parks/ Open Space	X			X				X		
Other: _____										
Other: _____										

2 Which mode of transportation do you use **most frequently**? Circle it below.



*"Everything is convenient in Mattapan"*

Which mode of transportation would you prefer to use? Why aren't you?

*subway*

---



---



---



---



---



---







# Getting Around in Mattapan

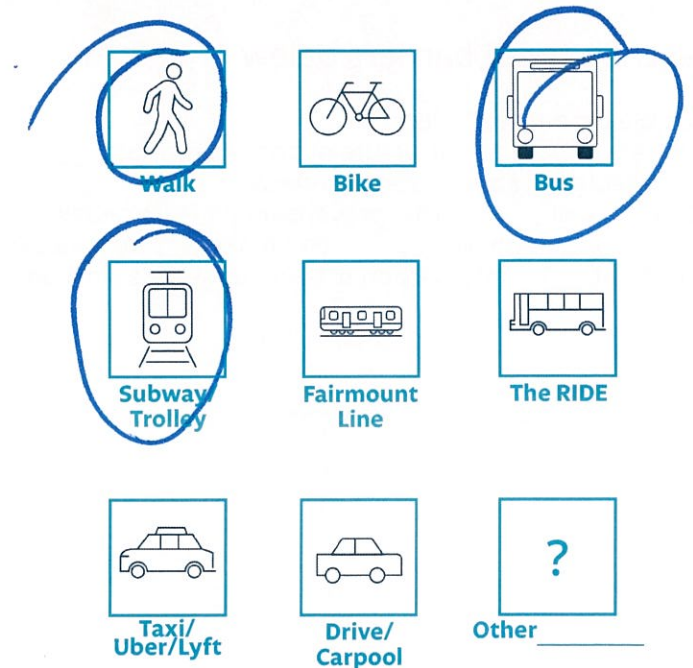
## How Do You Travel?

How we travel depends on where we live, where we're going, and the safety and convenience of mobility options available to us. Please help us learn about how you move within and beyond Mattapan so we can ensure PLAN: Mattapan reflects community priorities and achieves Go Boston 2030 goals.

1 Color in the box next to each destination to **show how you primarily travel** for trips that originate in Mattapan. Example

When I go to...	I travel by...									because...
	Walk	Bike	Bus	Subway/ Trolley	Fairmount Line	The RIDE	Taxi/ Uber/ Lyft	Drive/ Carpool	Other:	
Work/School			✓	✓			✓			Easier to get around and faster
Shopping/Errands							✓	✓		faster usually on the weekend
Appointments			✓	✓			✓			easier and faster.
Visit Friends & Family			✓	✓			✓	✓		<del>more</del>
Dining/ Entertainment							✓	✓		more personalized
Parks/ Open Space		✓							✓	outside of mattapan / fun.
Other: <i>Free time</i>		✓								fun.
Other: <i>Santas</i>										
Other: _____										

2 Which mode of transportation do you use **most frequently**? Circle it below.



Which mode of transportation would you prefer to use? Why aren't you?

*I (because it's more reliable.)*















# Getting Around in Mattapan

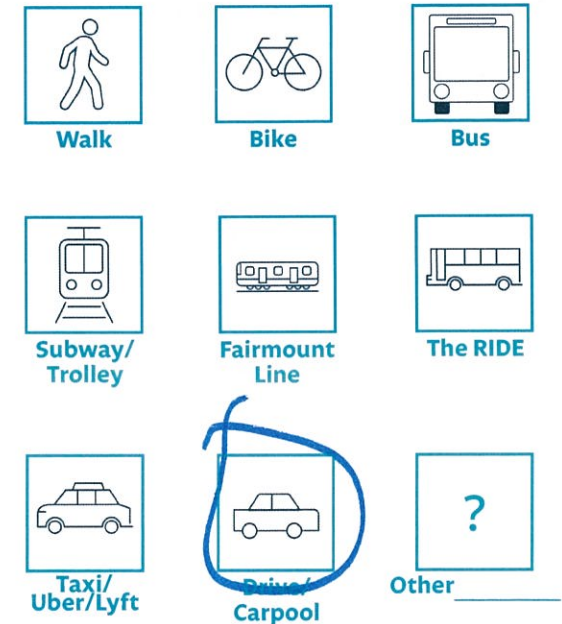
## How Do You Travel?

How we travel depends on where we live, where we're going, and the safety and convenience of mobility options available to us. Please help us learn about how you move within and beyond Mattapan so we can ensure PLAN: Mattapan reflects community priorities and achieves Go Boston 2030 goals.

1 Color in the box next to each destination to **show how you primarily travel** for trips that originate in Mattapan.  Example

When I go to...	I travel by...									because...
	Walk	Bike	Bus	Subway/ Trolley	Fairmount Line	The RIDE	Taxi/ Uber/ Lyft	Drive/ Carpool	Other:	
Work/School										I have no other choice
Shopping/Errands										Health
Appointments										Time/out of town
Visit Friends & Family										my family lives for
Dining/ Entertainment										no money
Parks/ Open Space										They are close by
Other: _____										
Other: _____										

2 Which mode of transportation do you use **most frequently**? Circle it below.



Which mode of transportation would you prefer to use? Why aren't you?

~~A ride share. The ride.~~  
 Why I don't use them.  
 1. Not disabled 2. Not Elderly  
 Most important. They take  
 too long to bring you back  
 Home.







# Getting Around in Mattapan

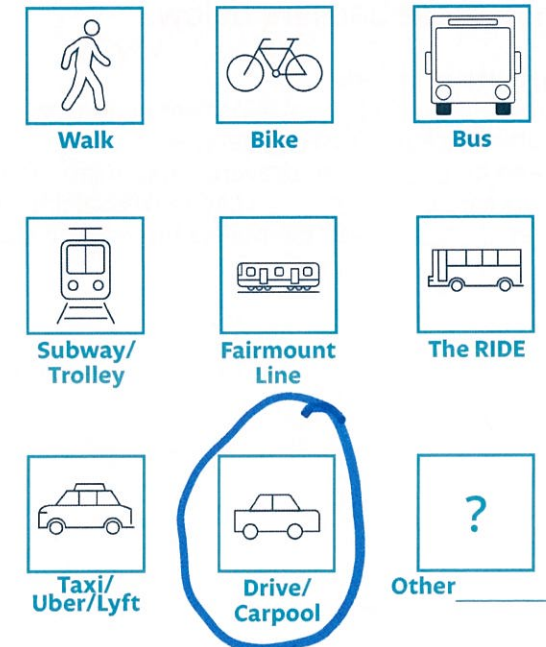
## How Do You Travel?

How we travel depends on where we live, where we're going, and the safety and convenience of mobility options available to us. Please help us learn about how you move within and beyond Mattapan so we can ensure PLAN: Mattapan reflects community priorities and achieves Go Boston 2030 goals.

1 Color in the box next to each destination to **show how you primarily travel** for trips that originate in Mattapan. Example

2 Which mode of transportation do you use **most frequently**? Circle it below.

When I go to...	I travel by...									because...
	Walk	Bike	Bus	Subway/ Trolley	Fairmount Line	The RIDE	Taxi/ Uber/ Lyft	Drive/ Carpool	Other:	
Work/School								X		Convenience
Shopping/Errands								X		No place to shop
Appointments							X	X		Convenience
Visit Friends & Family								X		Convenience
Dining/ Entertainment								X		None in Mattapan
Parks/ Open Space								X		Don't feel safe
Other: <u>Exercise</u>								X		
Other: <u>Downtown</u>				X				X		Drive to Columbia take (T)



Which mode of transportation would you prefer to use? Why aren't you?

Subway → if reliable  
 Walk → if feel safe  
 → if destination







# Getting Around in Mattapan

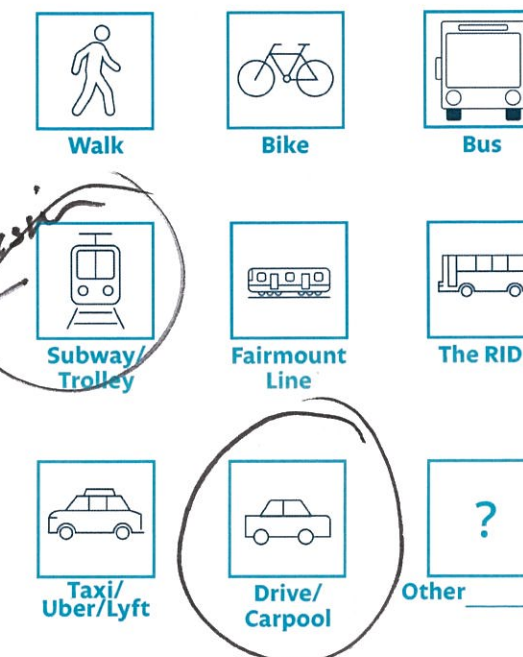
## How Do You Travel?

How we travel depends on where we live, where we're going, and the safety and convenience of mobility options available to us. Please help us learn about how you move within and beyond Mattapan so we can ensure PLAN: Mattapan reflects community priorities and achieves Go Boston 2030 goals.

1 Color in the box next to each destination to **show how you primarily travel** for trips that originate in Mattapan.  Example

2 Which mode of transportation do you use **most frequently**? Circle it below.

When I go to...	I travel by...									because...
	Walk	Bike	Bus	Subway/ Trolley	Fairmount Line	The RIDE	Taxi/ Uber/ Lyft	Drive/ Carpool	Other:	
Work/School				N/A						
Shopping/Errands								Drive		Easier
Appointments								Drive		Convenient
Visit Friends & Family								Drive		//
Dining/ Entertainment								Drive		//
Parks/ Open Space								Drive		//
Exercise/ Other:								Drive		//
Other: <u>Bike.</u>								Drive to Ashmont T		



Which mode of transportation would you prefer to use? Why aren't you?

Public transportation is not reliable, fluid & enabled me to go door to door.



## What Are Your Barriers to Getting Around Mattapan?

3 Draw the route of your **most challenging trip** within Mattapan using the map on the right.  
\*Please use a different color pen if you want to describe more than one trip

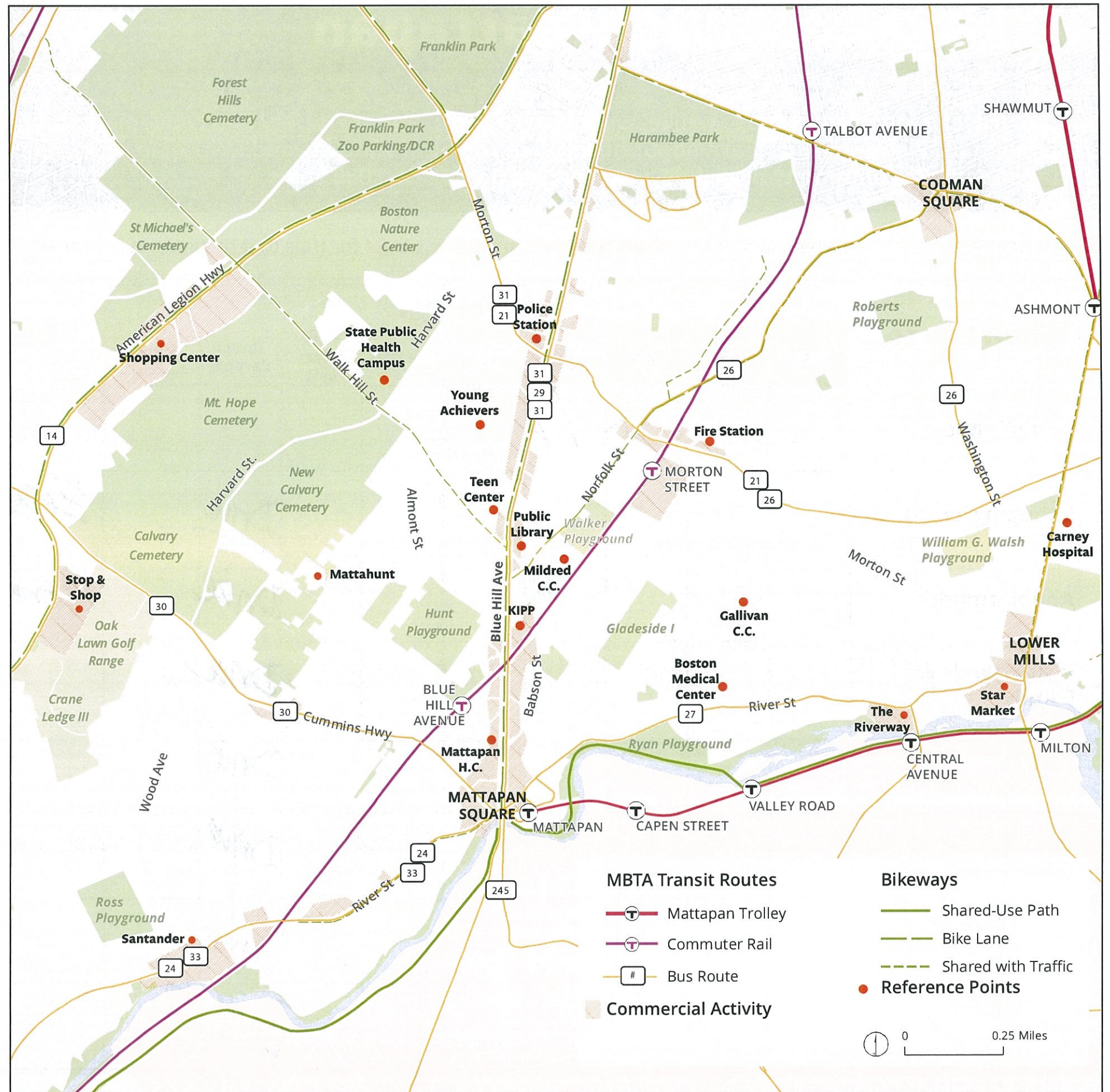
Circle and label each of the **barriers** you encounter during this trip.

Describe these barriers below.

Possible barriers include:

- No safe bicycle infrastructure or connections at \_\_\_\_ road
- Unreliable/infrequent transit service
- Dead-end at \_\_\_\_ street prevent simple/safe pedestrian & bike connections
- Speeding cars on along \_\_\_\_ road make walking and biking unsafe
- Traffic at \_\_\_\_ intersection makes bus service slow and unreliable

Bus 27/24 Wait is long /  
No interconnected modes  
of transportation.  
Streets are long






# Getting Around in Mattapan

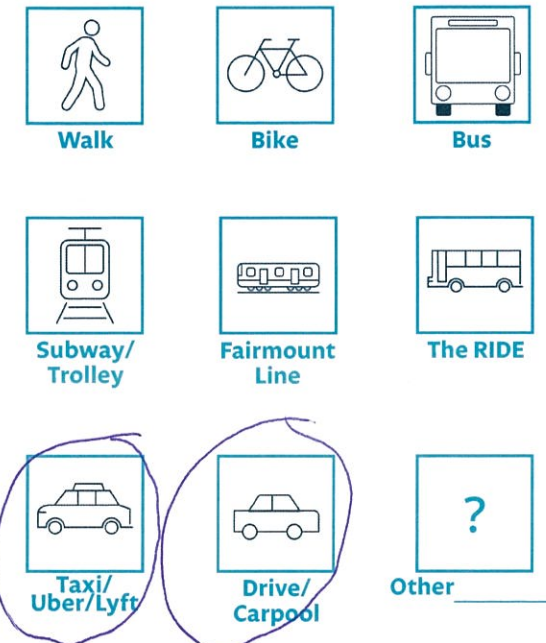
## How Do You Travel?

How we travel depends on where we live, where we're going, and the safety and convenience of mobility options available to us. Please help us learn about how you move within and beyond Mattapan so we can ensure PLAN: Mattapan reflects community priorities and achieves Go Boston 2030 goals.


1 Color in the box next to each destination to **show how you primarily travel** for trips that originate in Mattapan.  Example

When I go to...	I travel by...									because...
	Walk	Bike	Bus	Subway/ Trolley	Fairmount Line	The RIDE	Taxi/ Uber/ Lyft	Drive/ Carpool	Other:	
Work/School								Drive		Need to be home on time Bus from Forest Hill slow
Shopping/Errands								Drive		Shop at Costco
Appointments								Drive		Be late for appoint has to use more than one bus
Visit Friends & Family								Drive		Family lives far from bus route and nearest bus stop.
Dining/ Entertainment								Drive		None that I like is in mattapan
Parks/ Open Space									✓	Seldom due to mobility issue.
Other: _____										
Other: _____										

2 Which mode of transportation do you use **most frequently**? Circle it below.



Which mode of transportation would you prefer to use? Why aren't you?



---



---



---



---



---



---







# Getting Around in Mattapan

## How Do You Travel?

How we travel depends on where we live, where we're going, and the safety and convenience of mobility options available to us. Please help us learn about how you move within and beyond Mattapan so we can ensure PLAN: Mattapan reflects community priorities and achieves Go Boston 2030 goals.

**1** Color in the box next to each destination to **show how you primarily travel** for trips that originate in Mattapan.  Example

*walking because car got totaled at front of house*

When I go to...	I travel by...									because...
	Walk	Bike	Bus	Subway/ Trolley	Fairmount Line	The RIDE	Taxi/ Uber/ Lyft	Drive/ Carpool	Other:	
Work/School										
Shopping/Errands	X			X				X		
Appointments	X			X				X		
Visit Friends & Family								X		
Dining/ Entertainment										
Parks/ Open Space										
Other: <u>INTERVIEW</u>				X				X		
Other: _____										

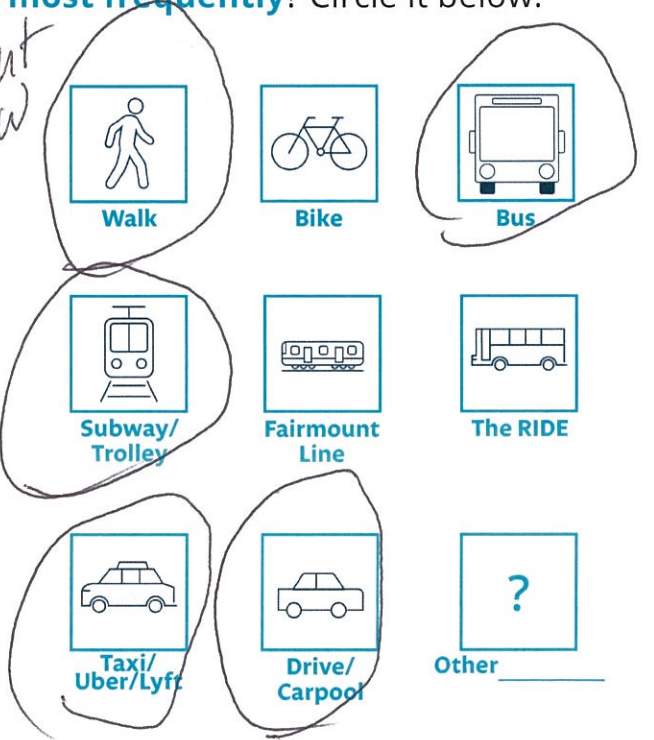
*because car*

*Right now because car*

*Uber to Ashmont  
Red line to Davis Sq & problem*

**2** Which mode of transportation do you use **most frequently**? Circle it below.

*Right now*



Which mode of transportation would you prefer to use? Why aren't you?

- 1 DRIVE / car got totaled because of speeding down my street*
- 2 6/24 Rode on Red line from Ashmont to Davis Sq & problem. And back then trolley to Mattapan Sq & problem*



# What Are Your Barriers to Getting Around Mattapan?

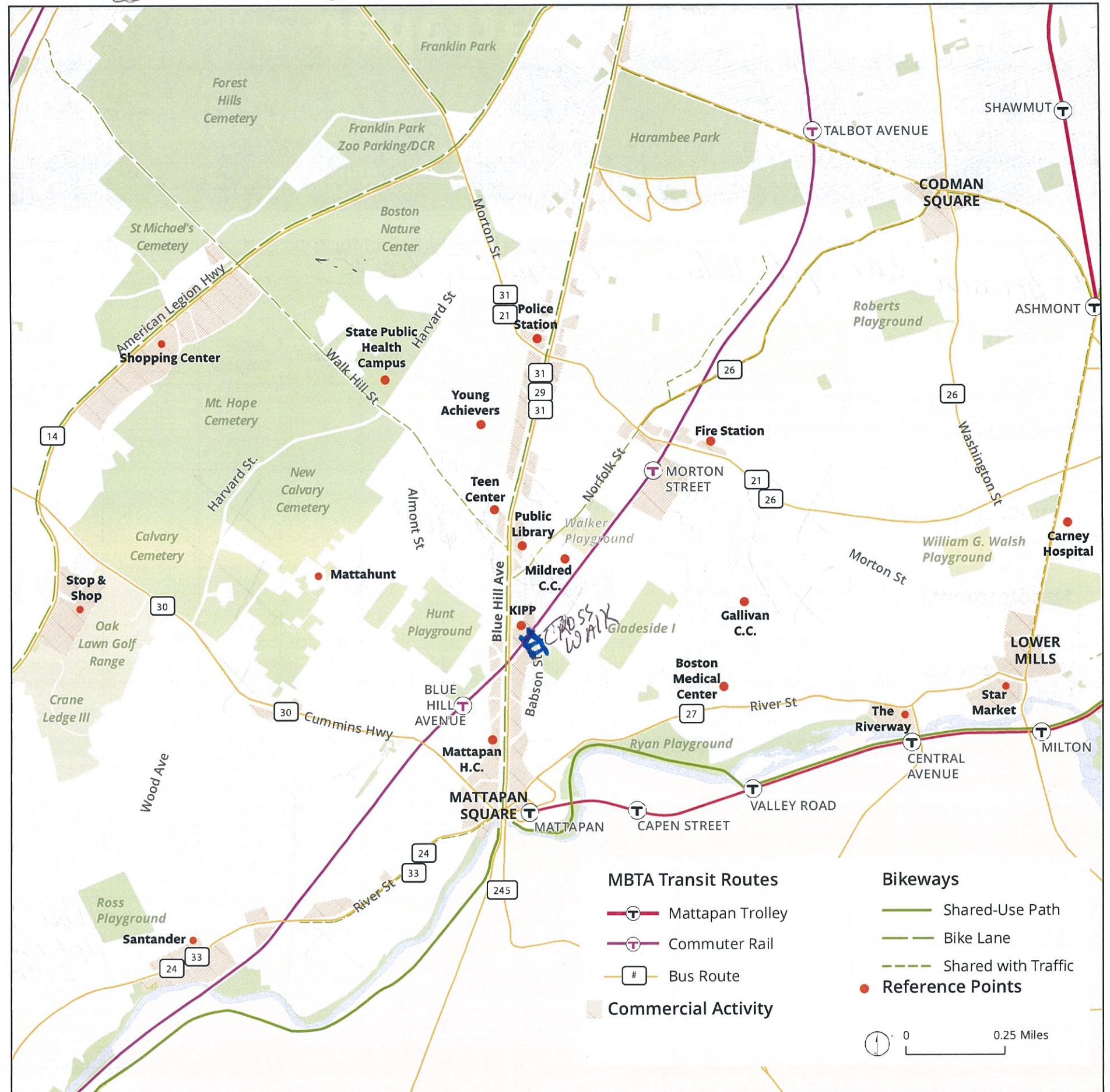
3 Draw the route of your **most challenging trip** within Mattapan using the map on the right.  
 \*Please use a different color pen if you want to describe more than one trip

Circle and label each of the **barriers** you encounter during this trip.

Describe these barriers below.

Possible barriers include:

- No safe bicycle infrastructure or connections at \_\_\_\_ road
- Unreliable/infrequent transit service
- Dead-end at \_\_\_\_ street prevent simple/safe pedestrian & bike connections
- Speeding cars on along \_\_\_\_ road make walking and biking unsafe
- Traffic at \_\_\_\_ intersection makes bus service slow and unreliable



1) Access Babson to walk through Jubilee parking lot.

2) Crossing from T-Mobile and Metro PCS traffic light not consistent

---

---

---

---

---

---

---

---

---

---



# Getting Around in Mattapan

## How Do You Travel?

How we travel depends on where we live, where we're going, and the safety and convenience of mobility options available to us. Please help us learn about how you move within and beyond Mattapan so we can ensure PLAN: Mattapan reflects community priorities and achieves Go Boston 2030 goals.

1 Color in the box next to each destination to **show how you primarily travel** for trips that originate in Mattapan. Example

When I go to...	I travel by...									because...
	Walk	Bike	Bus	Subway/ Trolley	Fairmount Line	The RIDE	Taxi/ Uber/ Lyft	Drive/ Carpool	Other:	
Work/School								X		
Shopping/Errands								X		
Appointments								X		
Visit Friends & Family								X		
Dining/ Entertainment								X		
Parks/ Open Space								X		
Other: <u>JP</u>								X		
Other: <u>Roslindale</u>								X		

\* No reliable (safe) bike paths / side walks  
 \* Martin St. / BHA not safe on bike

2 Which mode of transportation do you use **most frequently**? Circle it below.

Walk	Bike	Bus
Subway/ Trolley	Fairmount Line	The RIDE
Taxi/ Uber/ Lyft	Drive/ Carpool	Other

Which mode of transportation would you prefer to use? Why aren't you?

bike, walk, bus

not enough side walks / bike lanes







# Getting Around in Mattapan

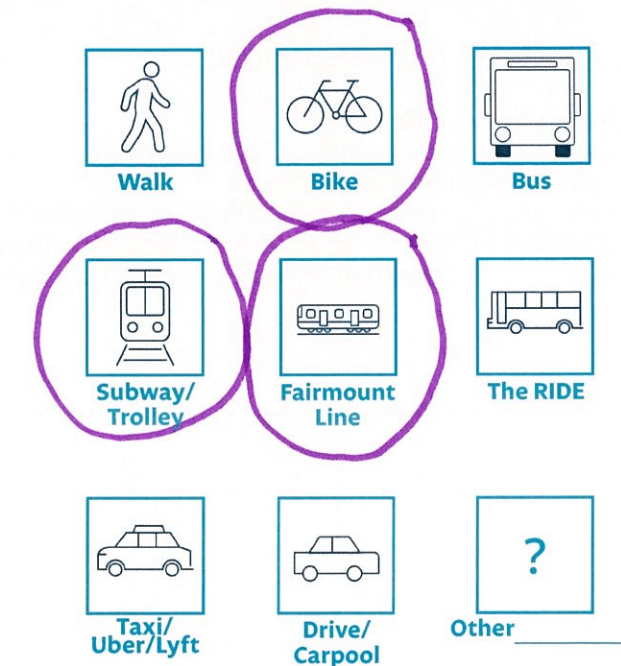
## How Do You Travel?

How we travel depends on where we live, where we're going, and the safety and convenience of mobility options available to us. Please help us learn about how you move within and beyond Mattapan so we can ensure PLAN: Mattapan reflects community priorities and achieves Go Boston 2030 goals.

1 Color in the box next to each destination to **show how you primarily travel** for trips that originate in Mattapan.  Example

When I go to...	I travel by...									because...
	Walk	Bike	Bus	Subway/ Trolley	Fairmount Line	The RIDE	Taxi/ Uber/ Lyft	Drive/ Carpool	Other: _____	
Work/School										
Shopping/Errands	1/8						1/8			divided because of the weather
Appointments										
Visit Friends & Family										
Dining/ Entertainment										
Parks/ Open Space										
Other: _____										
Other: _____										

2 Which mode of transportation do you use **most frequently**? Circle it below.



Which mode of transportation would you prefer to use? Why aren't you?

*I'm happy biking -*

---



---



---



---



---







# Getting Around in Mattapan

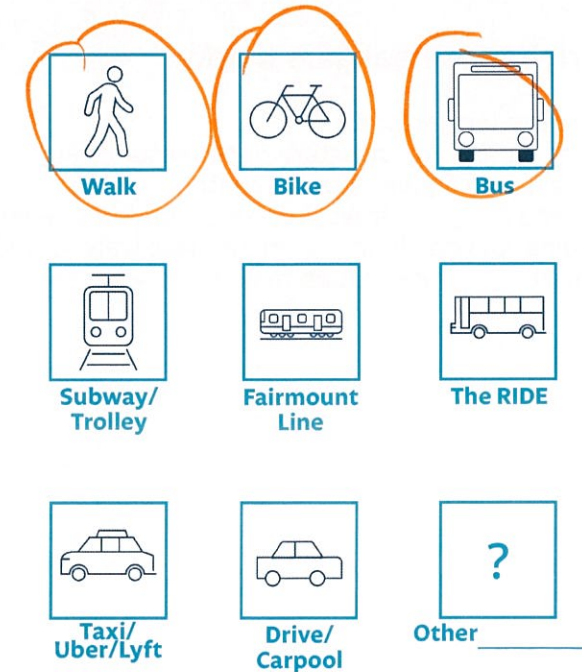
## How Do You Travel?

How we travel depends on where we live, where we're going, and the safety and convenience of mobility options available to us. Please help us learn about how you move within and beyond Mattapan so we can ensure PLAN: Mattapan reflects community priorities and achieves Go Boston 2030 goals.

1 Color in the box next to each destination to **show how you primarily travel** for trips that originate in Mattapan. Example

When I go to...	I travel by...									because...
	Walk	Bike	Bus	Subway/ Trolley	Fairmount Line	The RIDE	Taxi/ Uber/ Lyft	Drive/ Carpool	Other: _____	
Work/School										
Shopping/Errands										
Appointments										
Visit Friends & Family										
Dining/ Entertainment										
Parks/ Open Space										
Other: _____										
Other: _____										

2 Which mode of transportation do you use **most frequently**? Circle it below.



Which mode of transportation would you prefer to use? Why aren't you?

*Bike. Scary to bike on Blue Hill Ave, especially at night.*



