

TREMONT STREET
(PUBLIC - VARIABLE WIDTH) L-10980, 11046, 11047, & 11048

2019 0000371
Bk: 2019 Pg: 371 Page: 1 of 1
Recorded: 07/12/2019 01:33 PM
ATTEST: Stephen J. Murphy, Register
Suffolk County Registry of Deeds

2019-371
FOR REGISTRY USE ONLY

TREMONT CROSSING
TREMONT STREET
IN
BOSTON
MASSACHUSETTS
(SUFFOLK COUNTY)
BRA CONFIRMATORY
TAKING PLAN
MARCH 27, 2019

REVISIONS:

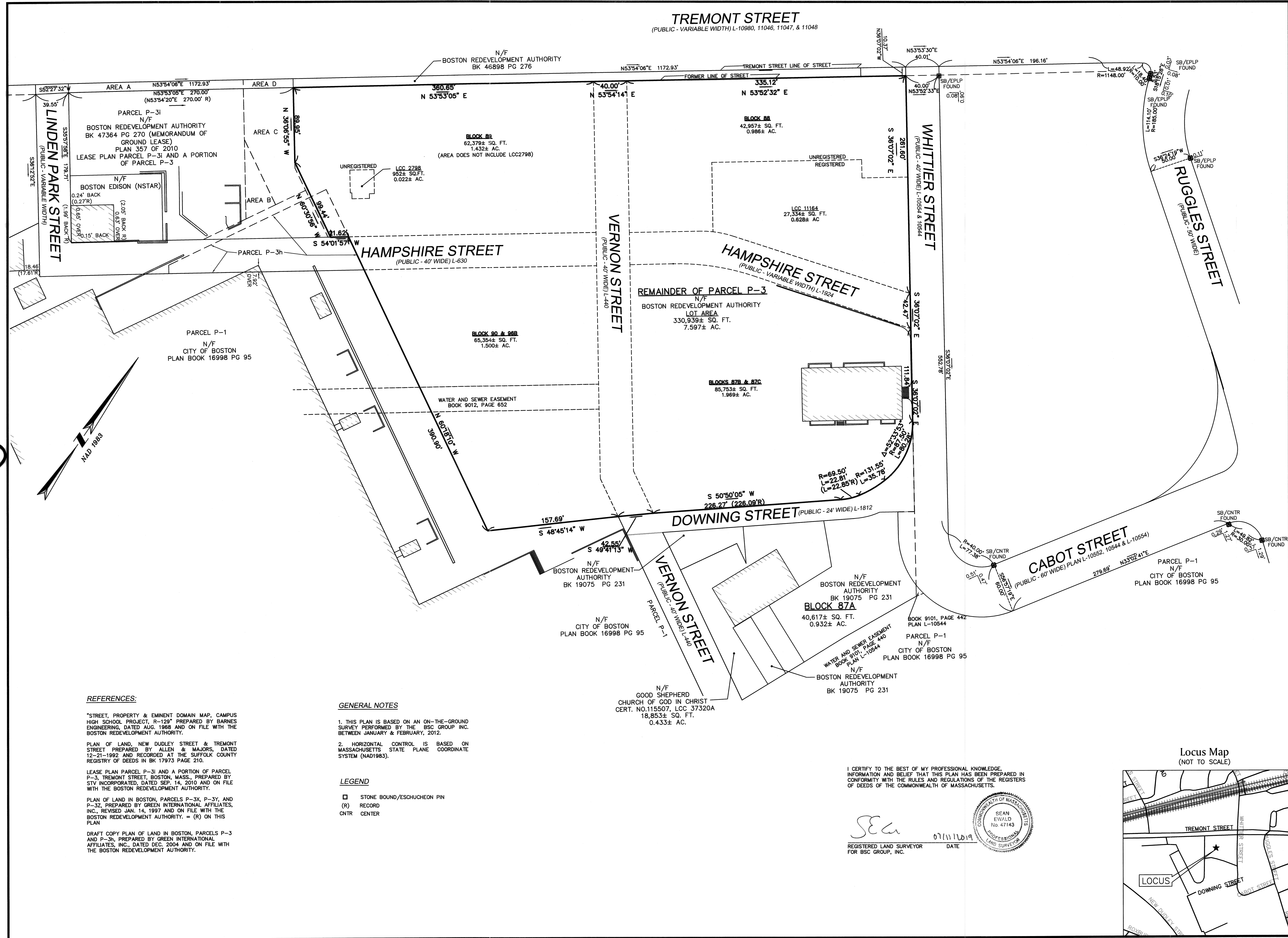
NO.	DATE	DESC.

PREPARED FOR:
BOSTON
REDEVELOPMENT
AUTHORITY

BSC GROUP
803 Summer Street
Boston, Massachusetts
02127
617 896 4300

© 2019 BSC Group, Inc.
SCALE: 1" = 50'
0 6.25 12.5 25 METERS
0 25 50 100 FEET

PROJ. MGR.:	S.EWALD
FIELD:	N.BRYANT
CALC./DESIGN:	M.HASSANOVA
DRAWN:	M.HASSANOVA
CHECK:	S.EWALD
FILE:	\\2315500\B\2315500CONF_TAKING_BRA
DWG. NO.:	FILED: SHEET
JOB. NO.:	2-3155.00 FILED: 1 OF 1



REFERENCES:

"STREET, PROPERTY & EMINENT DOMAIN MAP, CAMPUS HIGH SCHOOL PROJECT, R-129" PREPARED BY BARNES ENGINEERING, DATED AUG. 1988 AND ON FILE WITH THE BOSTON REDEVELOPMENT AUTHORITY.
PLAN OF LAND, NEW DUDLEY STREET & TREMONT STREET, PREPARED BY ALLEN & MAJORS, DATED 12-21-1992 AND RECORDED AT THE SUFFOLK COUNTY REGISTRY OF DEEDS IN BK 17973 PAGE 210.
LEASE PLAN PARCEL P-3I AND A PORTION OF PARCEL P-3, TREMONT STREET, BOSTON, MASS., PREPARED BY STV INCORPORATED, DATED SEP. 14, 2010 AND ON FILE WITH THE BOSTON REDEVELOPMENT AUTHORITY.
PLAN OF LAND IN BOSTON, PARCELS P-3X, P-3Y, AND P-3Z, PREPARED BY GREEN INTERNATIONAL AFFILIATES, INC., REVISED JAN. 14, 1997 AND ON FILE WITH THE BOSTON REDEVELOPMENT AUTHORITY.
DRAFT COPY PLAN OF LAND IN BOSTON, PARCELS P-3 AND P-3h, PREPARED BY GREEN INTERNATIONAL AFFILIATES, INC., DATED DEC. 2004 AND ON FILE WITH THE BOSTON REDEVELOPMENT AUTHORITY.

GENERAL NOTES:

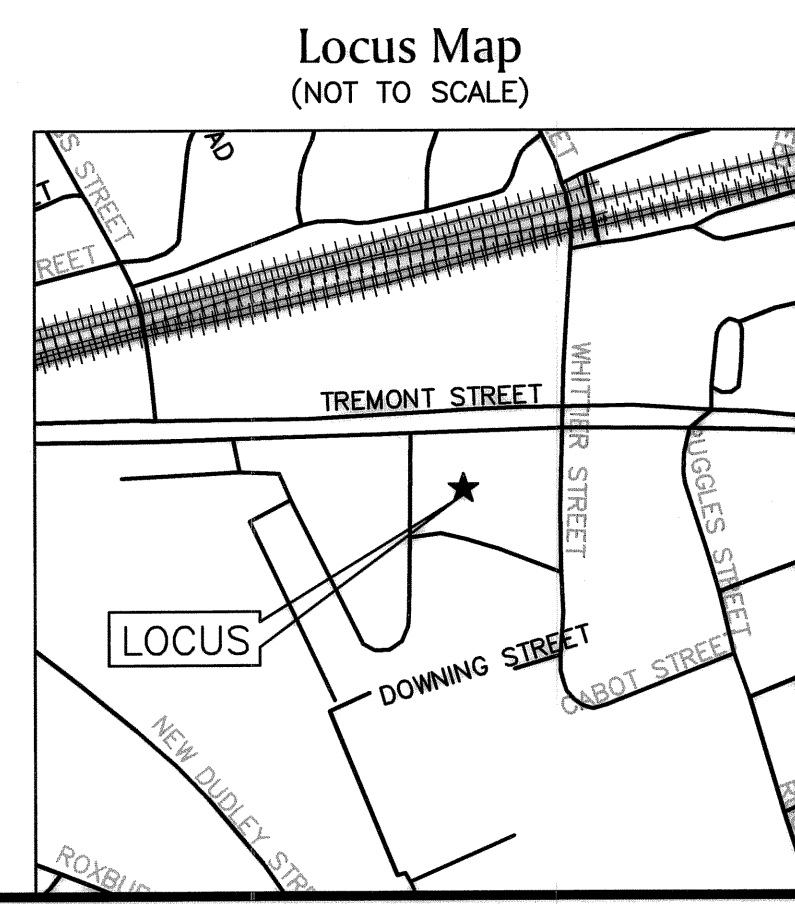

1. THIS PLAN IS BASED ON AN ON-THE-GROUND SURVEY PERFORMED BY THE BSC GROUP INC. BETWEEN JANUARY & FEBRUARY, 2012.
2. HORIZONTAL CONTROL IS BASED ON MASSACHUSETTS STATE PLANE COORDINATE SYSTEM (NAD1983).

LEGEND:

- STONE BOUND/ESCHUCHEON PIN
- (R) RECORD
- CNTR CENTER

I CERTIFY TO THE BEST OF MY PROFESSIONAL KNOWLEDGE, INFORMATION AND BELIEF THAT THIS PLAN HAS BEEN PREPARED IN CONFORMITY WITH THE RULES AND REGULATIONS OF THE REGISTERS OF DEEDS OF THE COMMONWEALTH OF MASSACHUSETTS.

SEW
REGISTERED LAND SURVEYOR
FOR BSC GROUP, INC.
DATE: 07/11/2019



2019-371

