

PLAN: Dudley Square Roxbury

Transportation Workshop

PART 2

Lots of parking lots ppl aren't aware that they could use.

transit-oriented development needs development & concentration #ZOBORAN

current residents are used to car. we need to encourage more about transportation & public transit. we need to encourage more about transportation & public transit. we need to encourage more about transportation & public transit.

OUR TRAVEL ROUTES
Each participant to mark 2 or 3 routes in each travel mode

- Walk
- Bike
- Transit
- Car

Bus and Subway routes are already marked

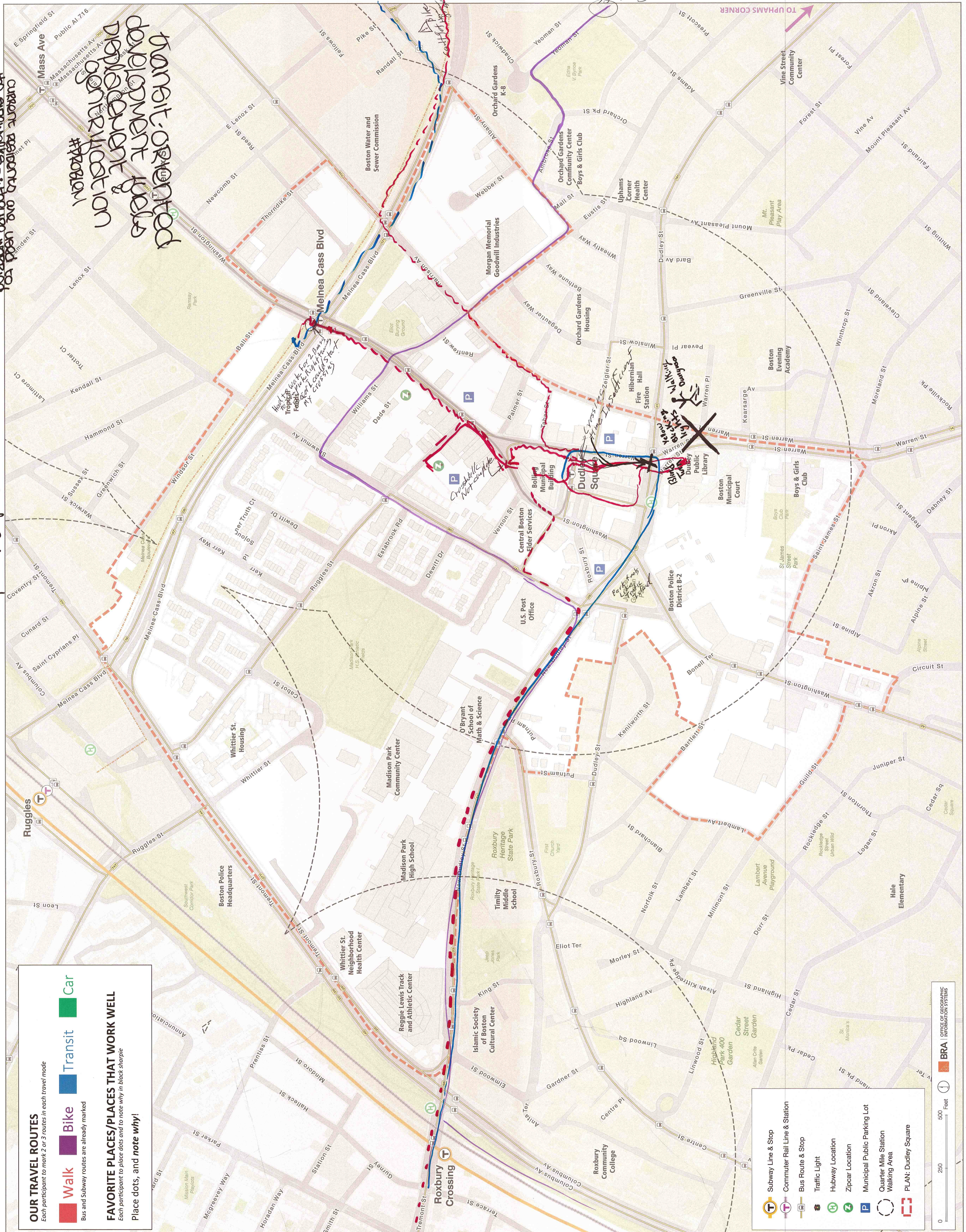
FAVORITE PLACES/PLACES THAT WORK WELL
Each participant to place dots and to note why, in black sharpie

Place dots, and note why!

- Subway Line & Stop
- Commuter Rail Line & Station
- Bus Route & Stop
- Traffic Light
- Hubway Location
- Zipcar Location
- Municipal Public Parking Lot
- Quarter Mile Station Walking Area
- PLAN: Dudley Square

0 250 500 Feet

BRA OFFICE OF GEOGRAPHIC INFORMATION SYSTEMS



Download Date: 11/20/2016 11:00:00 AM

Part 1

PLAN: Dudley Square

Preserve. Enhance. Grow.



HOW WE GET AROUND	Walk	Bike	Car Motorcycle Scooter	Bus	Subway	Commuter Rail	Other (Uber/Lyft, taxi, ZipCar, The Ride, Work Shuttle, etc)
How did you get here tonight?	 Walked from CT3 Bus						
How do you get to work / school?				#66 #1 #10 	Orange		
How do you get to other destinations in the Study Area?		Hubway					
How do you get to other destinations outside the Study Area?							
How would you prefer to get around (perfect world; aspirational)?							

Table Number:

1

PLAN: Dudley Square

Preserve. Enhance. Grow.



notes

HOW WE GET AROUND	Walk	Bike	Car Motorcycle Scooter	Bus	Subway	Commuter Rail	Other (Uber/Lyft, taxi, ZipCar, The Ride, Work Shuttle, etc)
How did you get here tonight?	11 ✓ <i>Uber</i>	<i>AC</i>	111 ✓	✓	✓		skateboard - 1
How do you get to work / school?	11		1111 ✓	11	1111		Uber - 111
How do you get to other destinations in the Study Area?	1111		1 ↓		1 ↓		↓
How do you get to other destinations outside the Study Area?			↓		↓		↓
How would you prefer to get around (perfect world; aspirational)?	11	11		1			skywalk escalator

Art installation
Power / water

Part 1

PLAN: Dudley Square

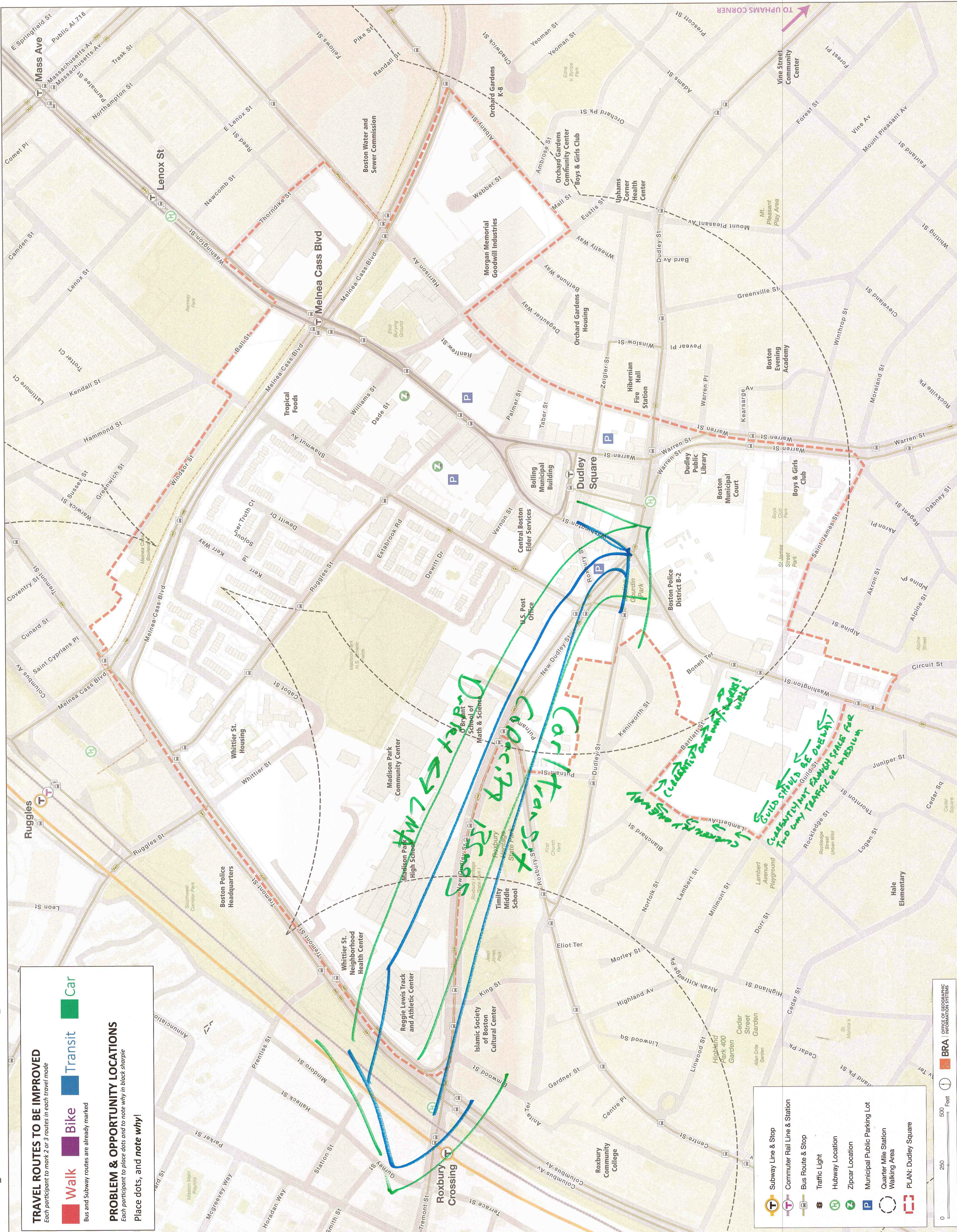
Preserve. Enhance. Grow.



HOW WE GET AROUND	Walk	Bike	Car Motorcycle Scooter	Bus	Subway	Commuter Rail	Other (Uber/Lyft, taxi, ZipCar, The Ride, Work Shuttle, etc)
How did you get here tonight?	/ / / / /		/ / /	/	/ / /		
How do you get to work / school?	/ / / / /	/ / /	/ /	/ /	/ / / /		
How do you get to other destinations in the Study Area?							
How do you get to other destinations outside the Study Area?							
How would you prefer to get around (perfect world; aspirational)?							

PLAN: Dudley Square Roxbury Transportation Workshop Part 3

Table 3



TRAVEL ROUTES TO BE IMPROVED
Each participant to mark 2 or 3 routes in each travel mode

- Walk
- Bike
- Transit
- Car

PROBLEM & OPPORTUNITY LOCATIONS
Each participant to place dots and to note why in black sharpie

Place dots, and note why!

- Subway Line & Stop
- Commuter Rail Line & Station
- Bus Route & Stop
- Traffic Light
- Hubway Location
- Zipcar Location
- Municipal Public Parking Lot
- Quarter Mile Station Walking Area
- PLAN: Dudley Square

0 250 500 Feet

BRA OFFICE OF BOSTONIC INFRASTRUCTURE SYSTEMS

Part 1

PLAN: Dudley Square

Preserve. Enhance. Grow.



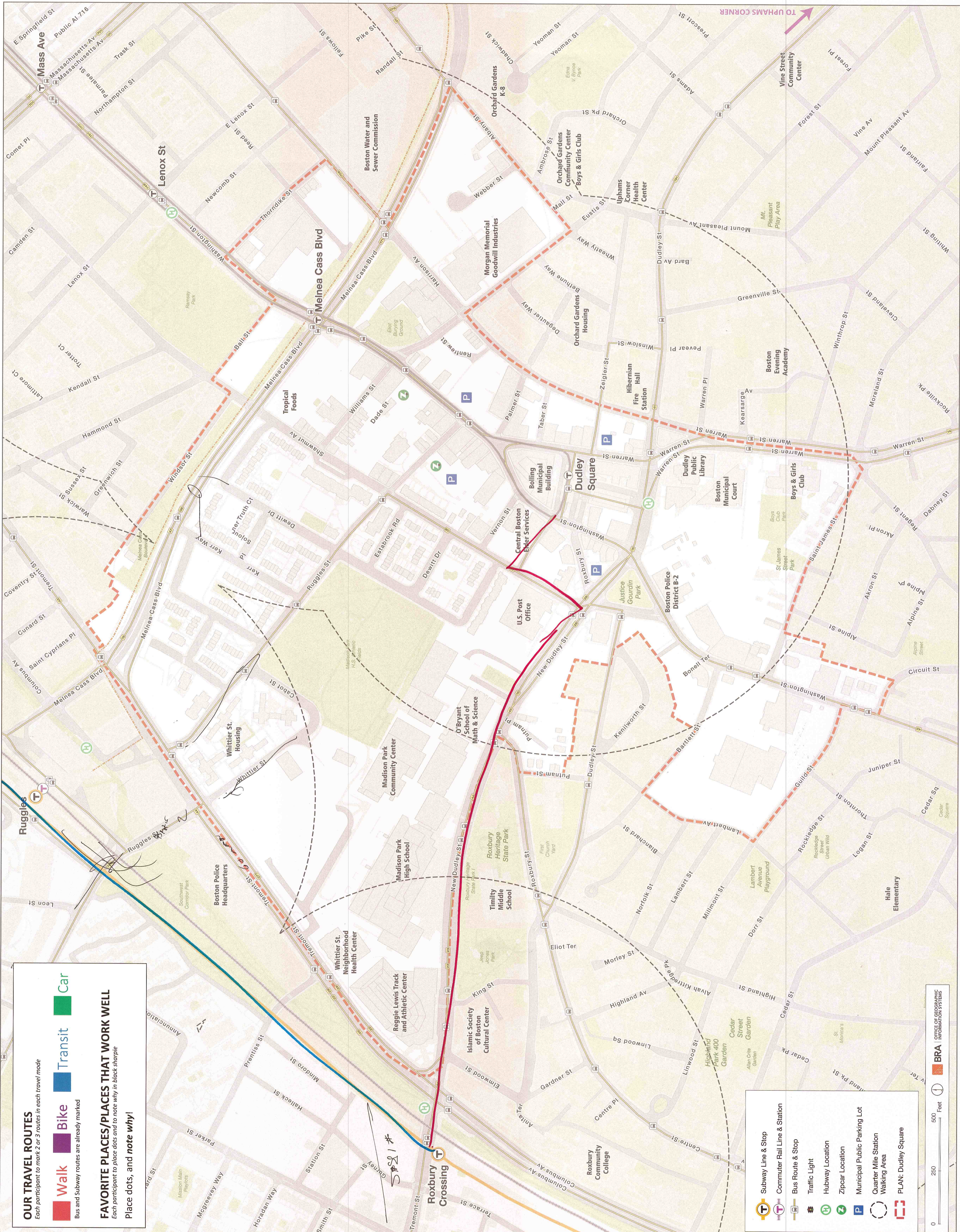
HOW WE GET AROUND	Walk	Bike	Car Motorcycle Scooter	Bus	Subway	Commuter Rail	Other (Uber/Lyft, taxi, ZipCar, The Ride, Work Shuttle, etc)
How did you get here tonight?			✓ ✓				
How do you get to work / school?	✓		✓ ✓				
How do you get to other destinations in the Study Area?	✓ ✓			✓ ✓	✓		
How do you get to other destinations outside the Study Area?	✓		✓ ✓ ✓	✓ ✓	✓ ✓		
How would you prefer to get around (perfect world; aspirational)?	✓ ✓ ✓		✓ ✓ ✓				

Table Number: **4**

PLAN: Dudley Square Roxbury PART 2

Transportation Workshop

TABLE 4



OUR TRAVEL ROUTES
 Each participant to mark 2 or 3 routes in each travel mode

- █ Walk
- █ Bike
- █ Transit
- █ Car

Bus and Subway routes are already marked

FAVORITE PLACES/PLACES THAT WORK WELL
 Each participant to place dots and to note why in black sharpie

Place dots, and note why!

- Subway Line & Stop
- Commuter Rail Line & Station
- Bus Route & Stop
- Traffic Light
- Hubway Location
- Zipcar Location
- Municipal Public Parking Lot
- Quarter Mile Station Walking Area
- PLAN: Dudley Square

0 250 500 Feet

BRA OFFICE OF GEOGRAPHIC INFORMATION SYSTEMS

Part 1

PLAN: Dudley Square

Preserve. Enhance. Grow.



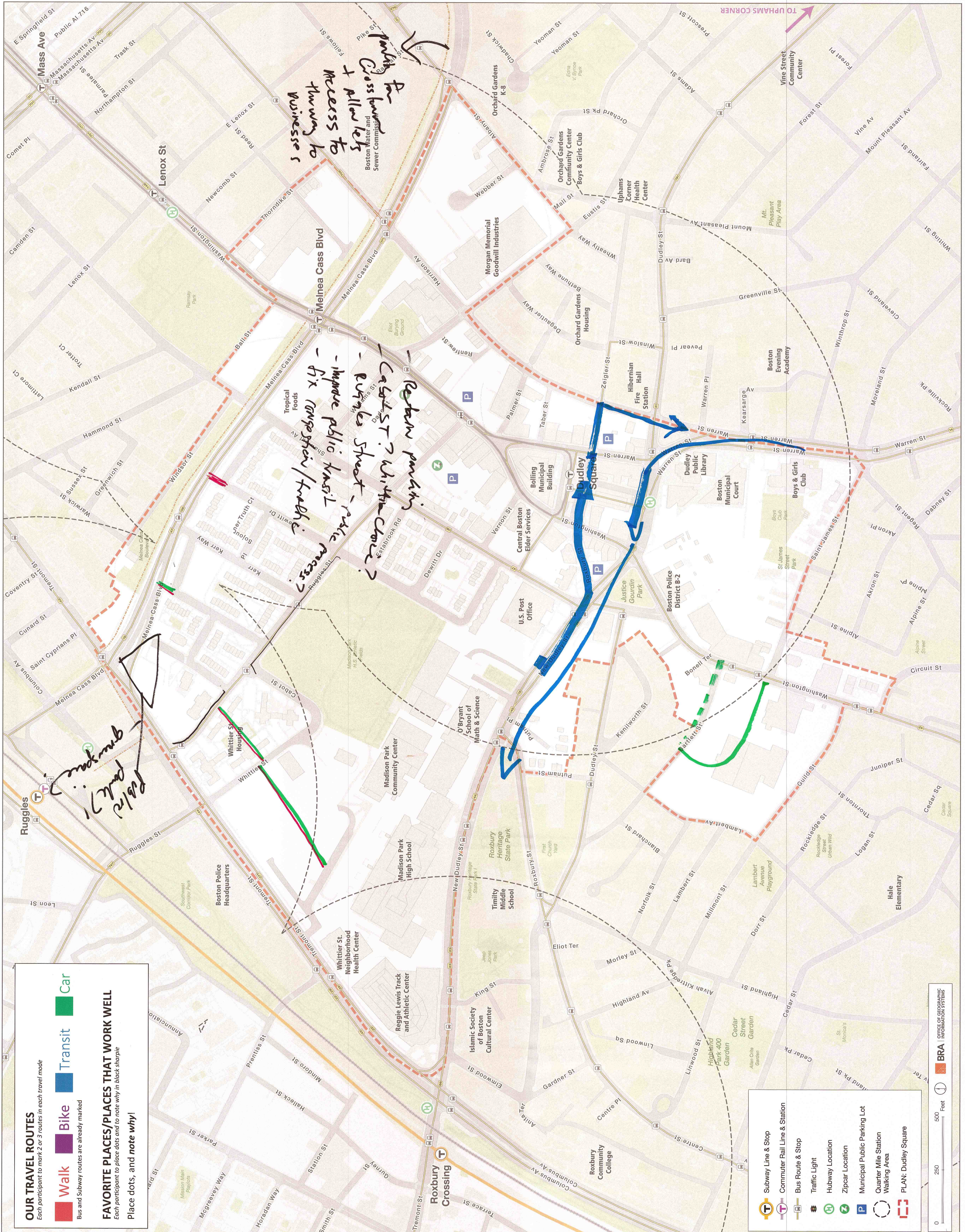
HOW WE GET AROUND	Walk	Bike	Car Motorcycle Scooter	Bus	Subway	Commuter Rail	Other (Uber/Lyft, taxi, ZipCar, The Ride, Work Shuttle, etc) <i>Limo</i>
How did you get here tonight?			\				
How do you get to work / school?							
How do you get to other destinations in the Study Area?							
How do you get to other destinations outside the Study Area?							
How would you prefer to get around (perfect world; aspirational)?							

Table Number: **5**

PLAN: Dudley Square Roxbury PART 2

Transportation Workshop

TABLE 5



OUR TRAVEL ROUTES
Each participant to mark 2 or 3 routes in each travel mode

- Walk
- Bus and Subway routes are already marked
- Bike
- Transit
- Car

FAVORITE PLACES/PLACES THAT WORK WELL
Each participant to place dots and to note why in black sharpie

Place dots, and note why!

- Subway Line & Stop
- Commuter Rail Line & Station
- Bus Route & Stop
- Traffic Light
- Hubway Location
- Zipcar Location
- Municipal Public Parking Lot
- Quarter Mile Station Walking Area
- PLAN: Dudley Square

0 250 500 Feet

BRA OFFICE OF GEOGRAPHIC INFORMATION SYSTEMS

*Return parking
- Cabot St? Whittier Court?
- Ruggles Street - public mass?
- Improve public transit - public mass?
- fix congestion/truckie mass?*

*parking for
Cross streets
+ allow water
+ access to
businesses*

Public parking?

TO UPHAMS CORNER

HOW WE GET AROUND	How did you get here tonight?	How do you get to work / school?	How do you get to other destinations in the Study Area?	How do you get to other destinations outside the Study Area?	How would you prefer to get around (perfect world; aspirational)?
Walk Reginald	Elizabeth Marah David Alison Stuart				
Bike					
Car Motorcycle Scooter					
Bus	Alice Alison				
Subway	Alice Stuart				
Commuter Rail					
Other (Uber/Lyft, taxi, Zipcar, The Ride, Work Shuttle, etc)					

PLAN: Dudley Square Roxbury PART 2

Transportation Workshop

TABLE 7

OUR TRAVEL ROUTES
Each participant to mark 2 or 3 routes in each travel mode

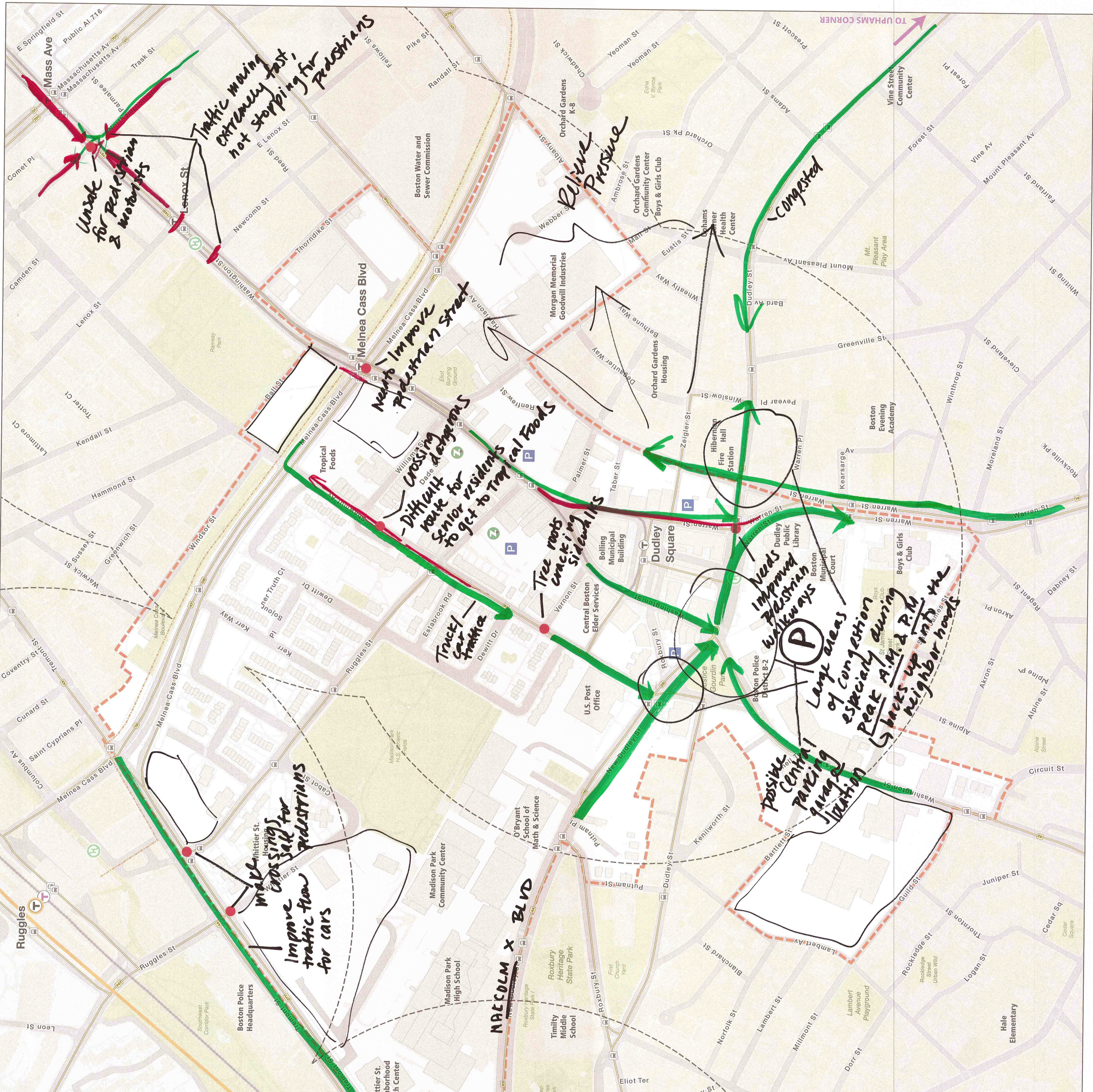
- Walk
- Bike
- Transit
- Car

Bus and Subway routes are already marked

FAVORITE PLACES/PLACES THAT WORK WELL
Each participant to place dots and to note why in black sharpie

Place dots, and note why!

- Need more data about MBTA #s, traffic #s
- Dudley Square can't be a destination without improved traffic flow & parking available
- Show panels
- Timing on traffic signals throughout Roxbury Crossing & synchronization
- More directional lights (L & R turns)
- Education needed for bike lanes → how do motorists interact?



Legend

- Subway Line & Stop
- Commuter Rail Line & Station
- Bus Route & Stop
- Traffic Light
- Hubway Location
- Zipcar Location
- Municipal Public Parking Lot
- Quarter Mile Station Walking Area
- PLAN: Dudley Square

Scale: 0, 250, 500 Feet

BRA OFFICE OF GEOGRAPHIC INFORMATION SYSTEMS

OUR TRAVEL ROUTES
Each participant to mark 2 or 3 routes in each travel mode
Bus and Subway routes are already marked

FAVORITE PLACES/PLACES THAT WORK WELL
Each participant to place dots and to note why in black sharpie

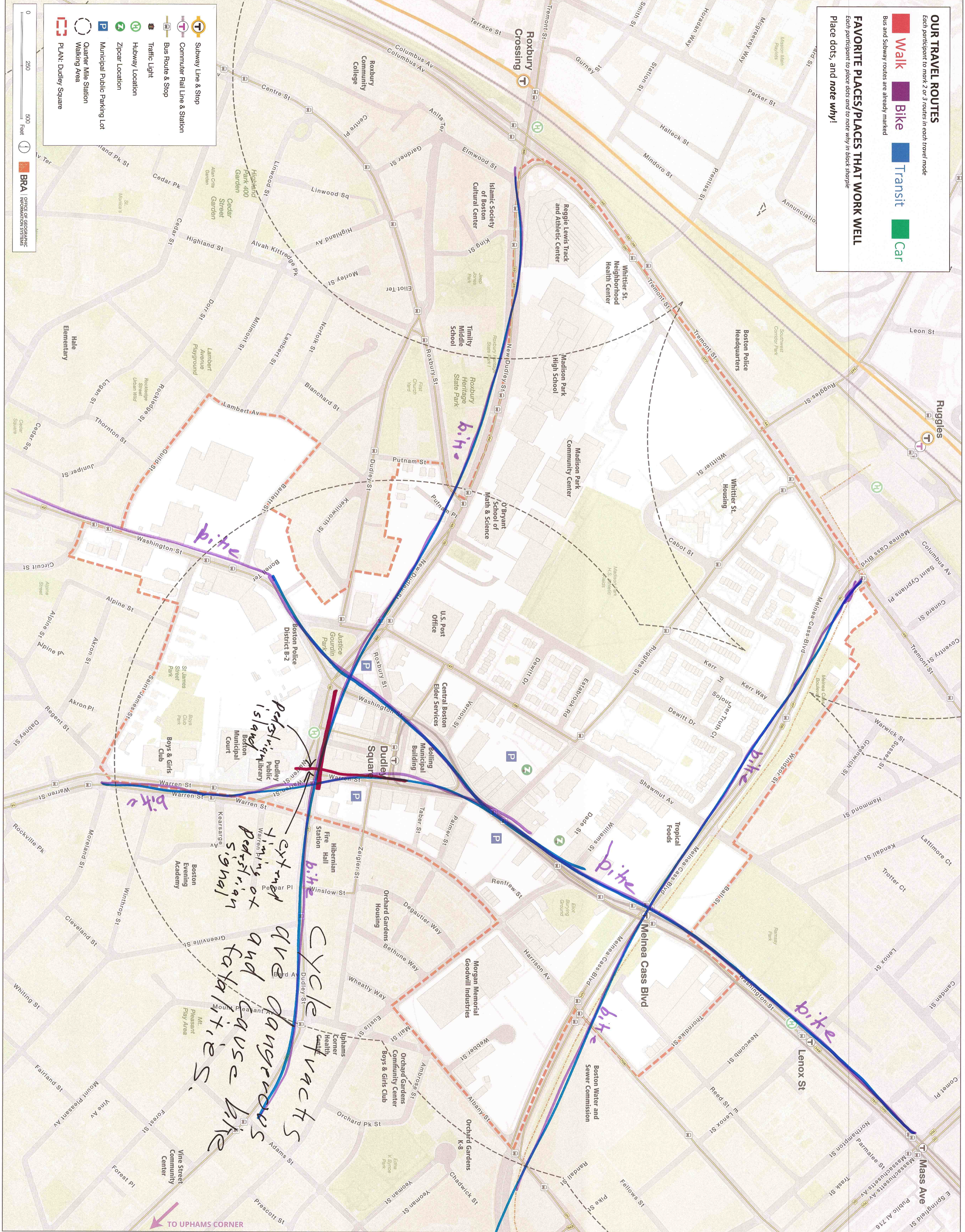
Place dots, and note why!

- Walk
- Bike
- Transit
- Car

- Subway Line & Stop
- Commuter Rail Line & Station
- Bus Route & Stop
- Traffic Light
- Hubway Location
- Zipcar Location
- Municipal Public Parking Lot
- Quarter Mile Station
- Walking Area
- PLAN: Dudley Square

0 250 500 Feet

BRA
OFFICE OF GEOGRAPHIC INFORMATION SYSTEMS



TO UPHAMS CORNER

Part 1

PLAN: Dudley Square

Preserve. Enhance. Grow.



HOW WE GET AROUND	Walk	Bike	Car/Motorcycle Scooter	Bus	Subway	Commuter Rail	Other (Uber/Lyft, taxi, ZipCar, The Ride, Work Shuttle, etc)
How did you get here tonight?							
How do you get to work / school?							
How do you get to other destinations in the Study Area?				1			
How do you get to other destinations outside the Study Area?							
How would you prefer to get around (perfect world; aspirational)?		(if protected) (" ")					

Table Number:

9

-this can't accurately describe the residents of Roxbury considering there aren't many residents here.