

Hyde Park Avenue Multimodal Corridor



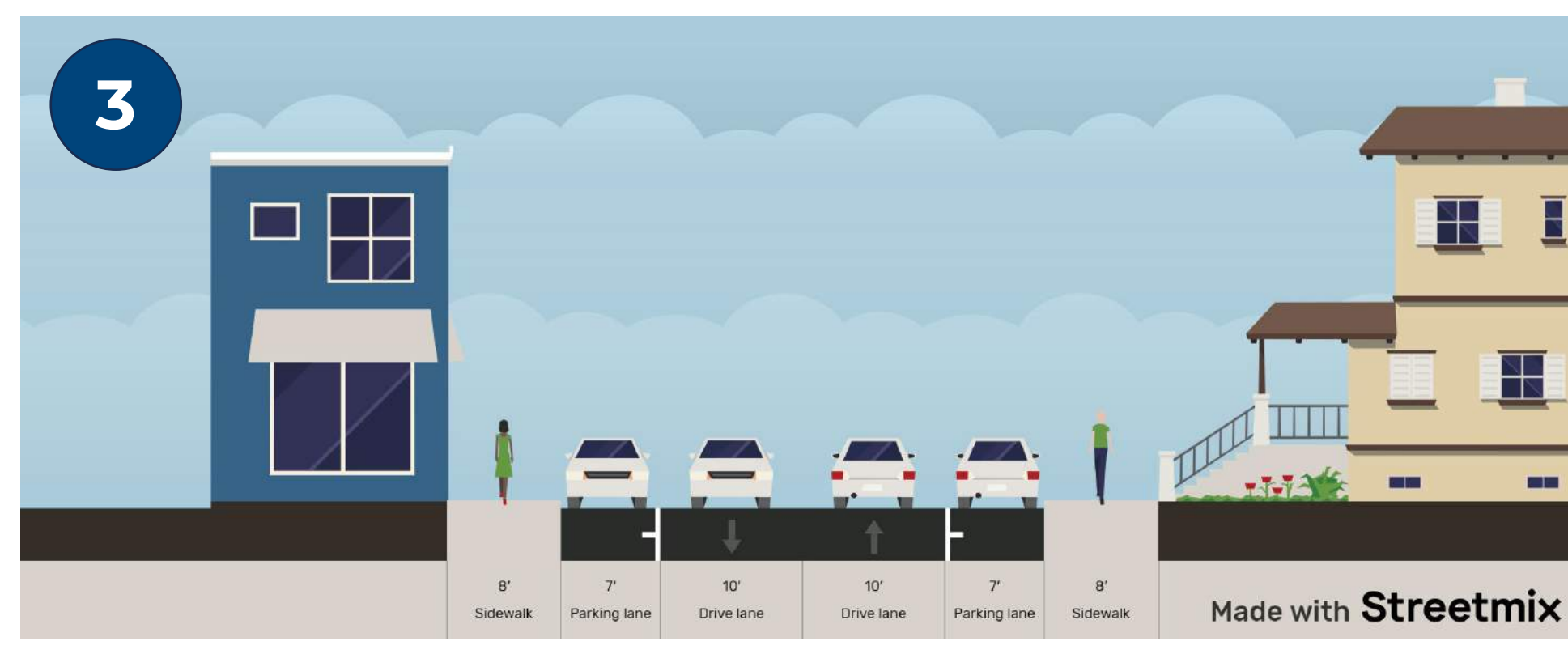
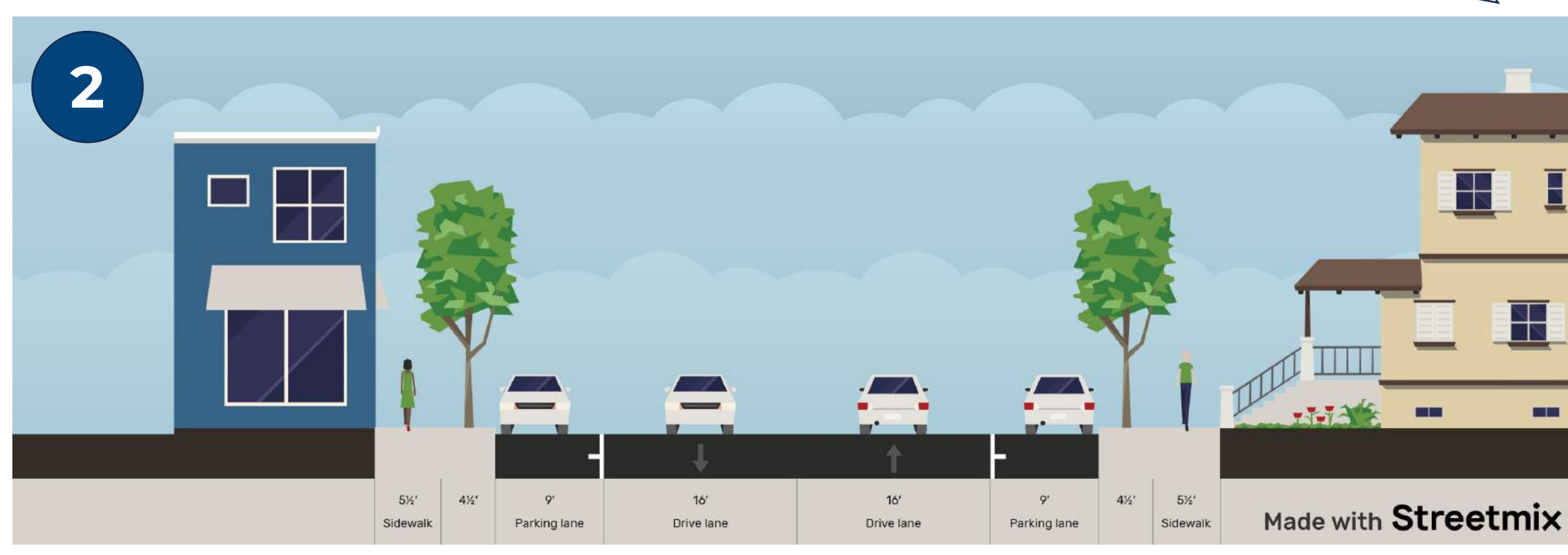
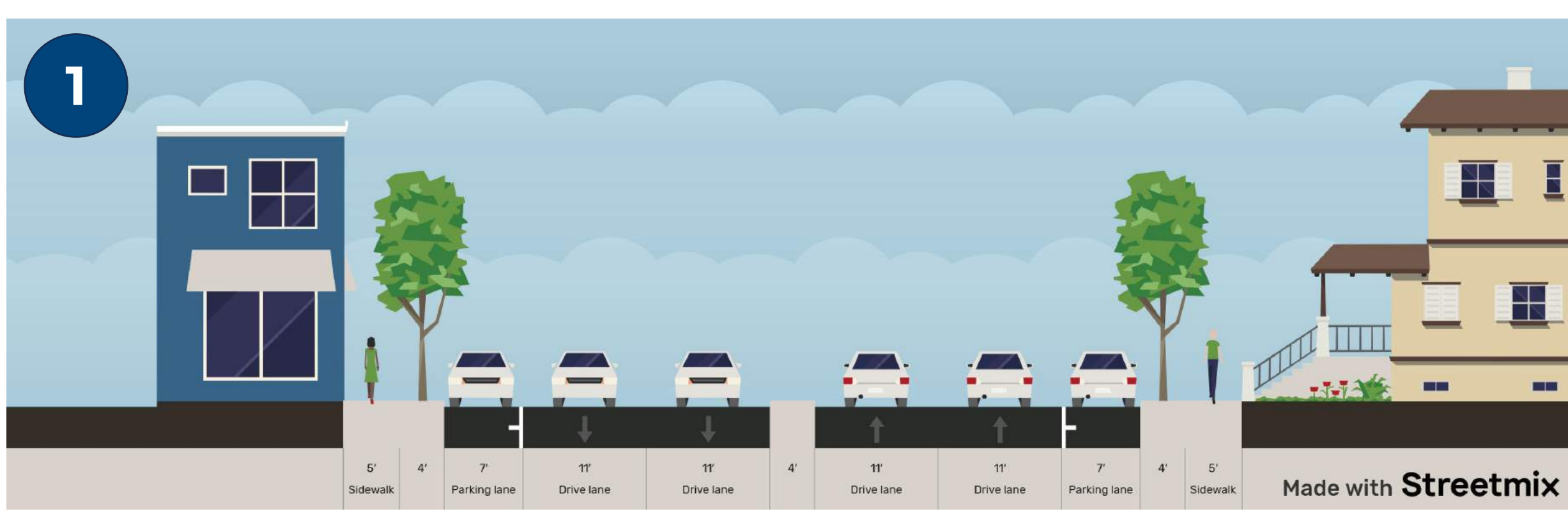
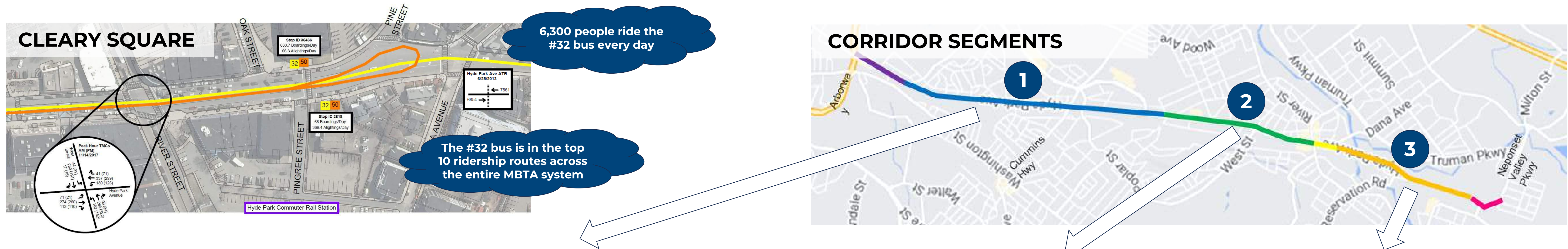
SIGN UP FOR UPDATES



The City of Boston wants to provide faster, more reliable bus service to residents along Hyde Park Avenue while improving safety conditions for bikes and pedestrians.

Outreach for this project began in 2019, but was put on hold because of the pandemic. The process will restart in Spring 2024.

EXISTING CONDITIONS



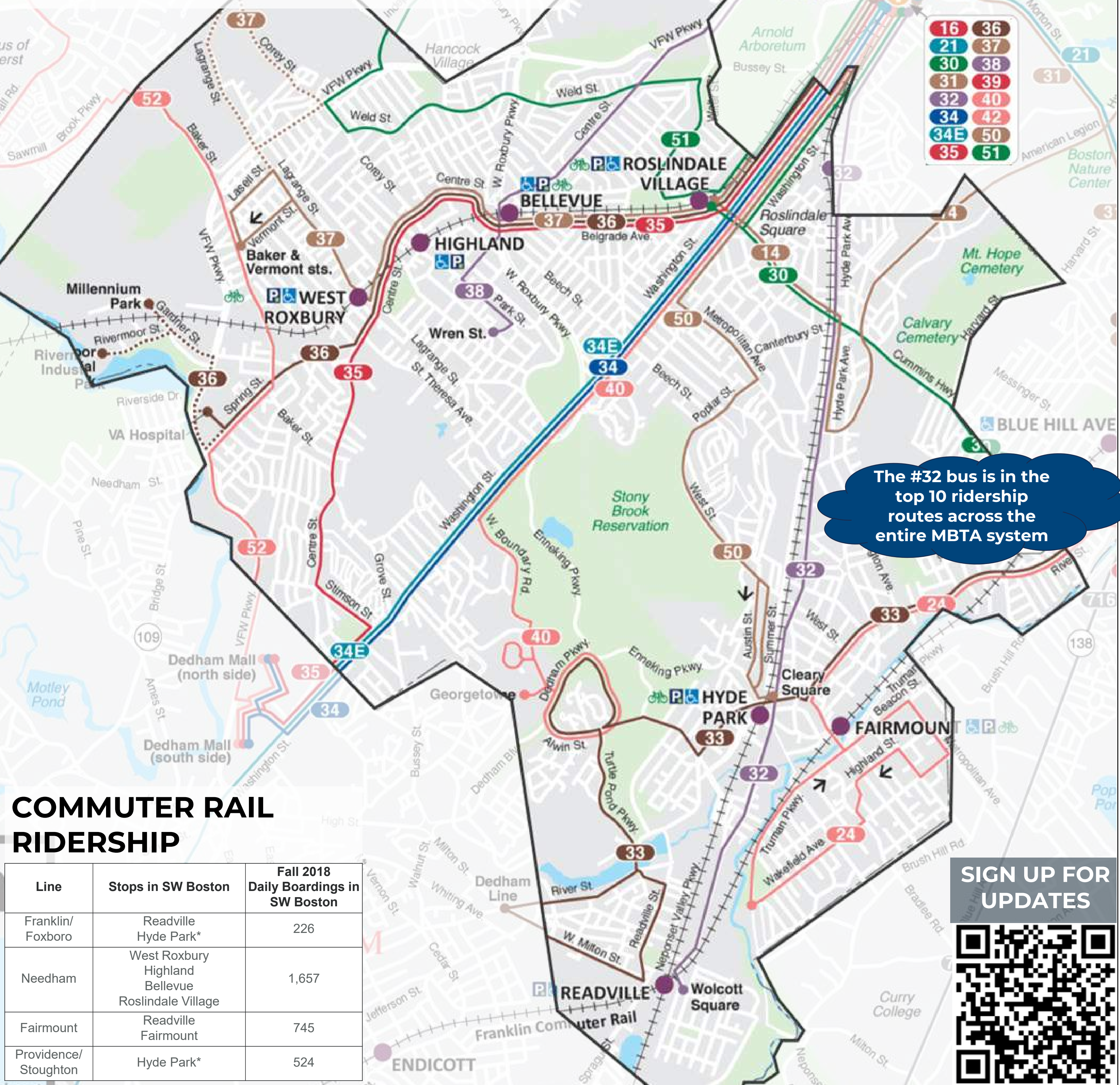
Southwest Boston Transit Action Plan



The City of Boston is conducting a transit-focused analysis and action plan for Hyde Park, West Roxbury, and Roslindale with the goals of:

- ✓ Faster bus trips
- ✓ Better access to commuter rail stations
- ✓ Safer walking and biking

EXISTING TRANSIT NETWORK MAP



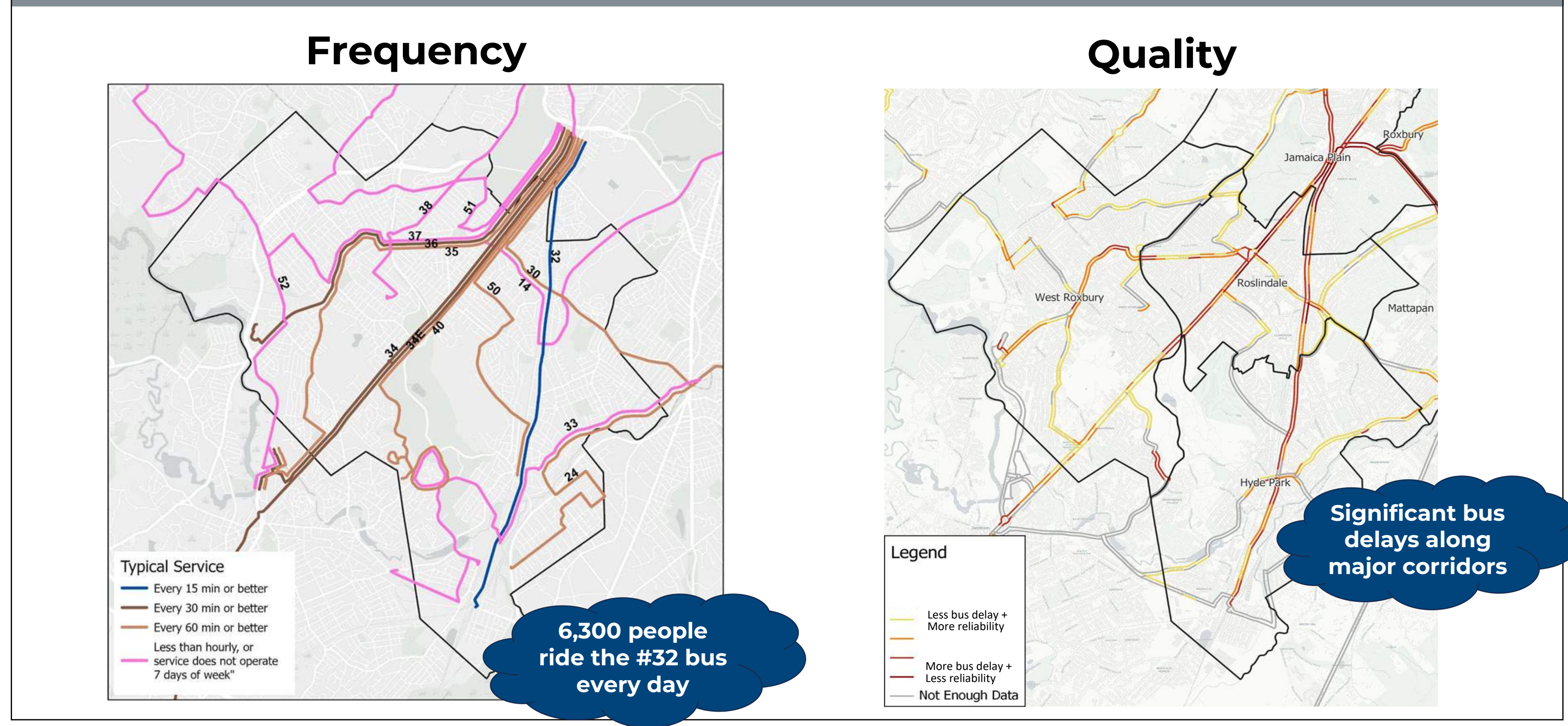
COMMUTER RAIL RIDERSHIP

| Line | Stops in SW Boston | Fall 2018 Daily Boardings in SW Boston |
|----------------------|--|--|
| Franklin/Foxboro | Readville Hyde Park* | 226 |
| Needham | West Roxbury Highland Bellevue Roslindale Village | 1,657 |
| Fairmount | Readville Fairmount | 745 |
| Providence/Stoughton | Hyde Park* | 524 |

SIGN UP FOR UPDATES



BUS



ACCESS TO COMMUTER RAIL

