

Tremont Crossing

Roxbury, MA

Presentation to:

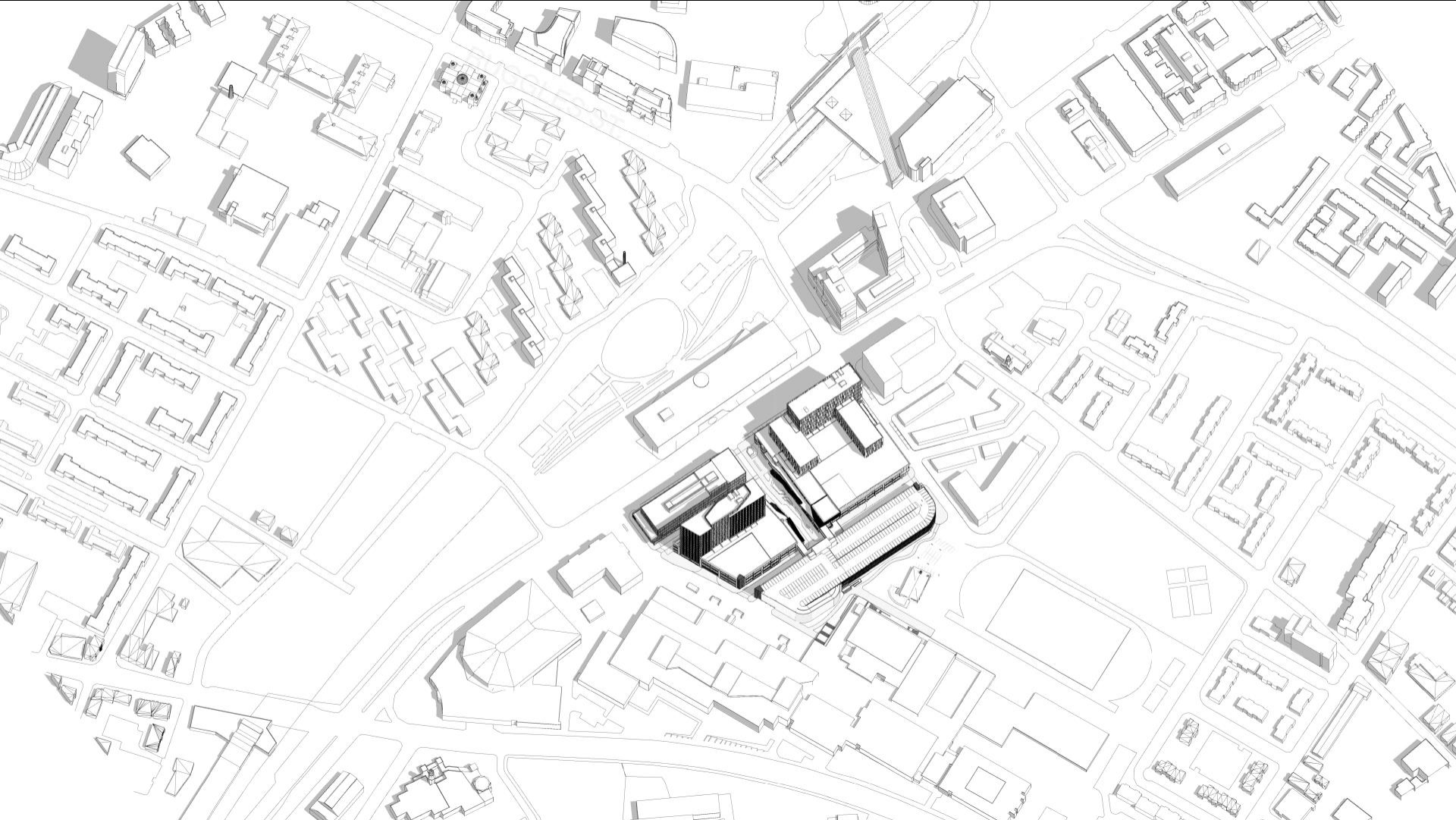
Boston Planning &
Development Agency

BCDC

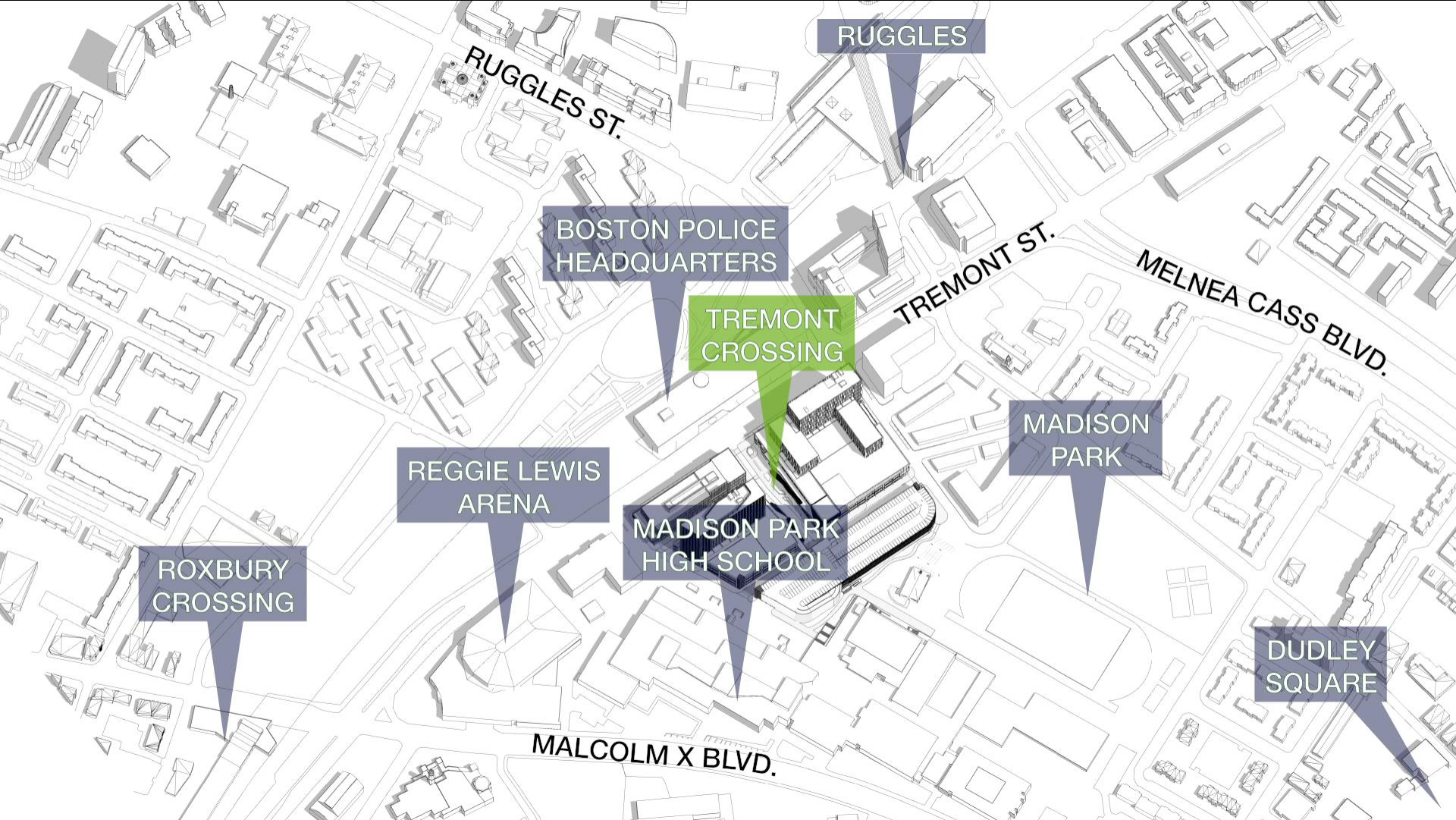


3 January 2017

Tremont Crossing Roxbury



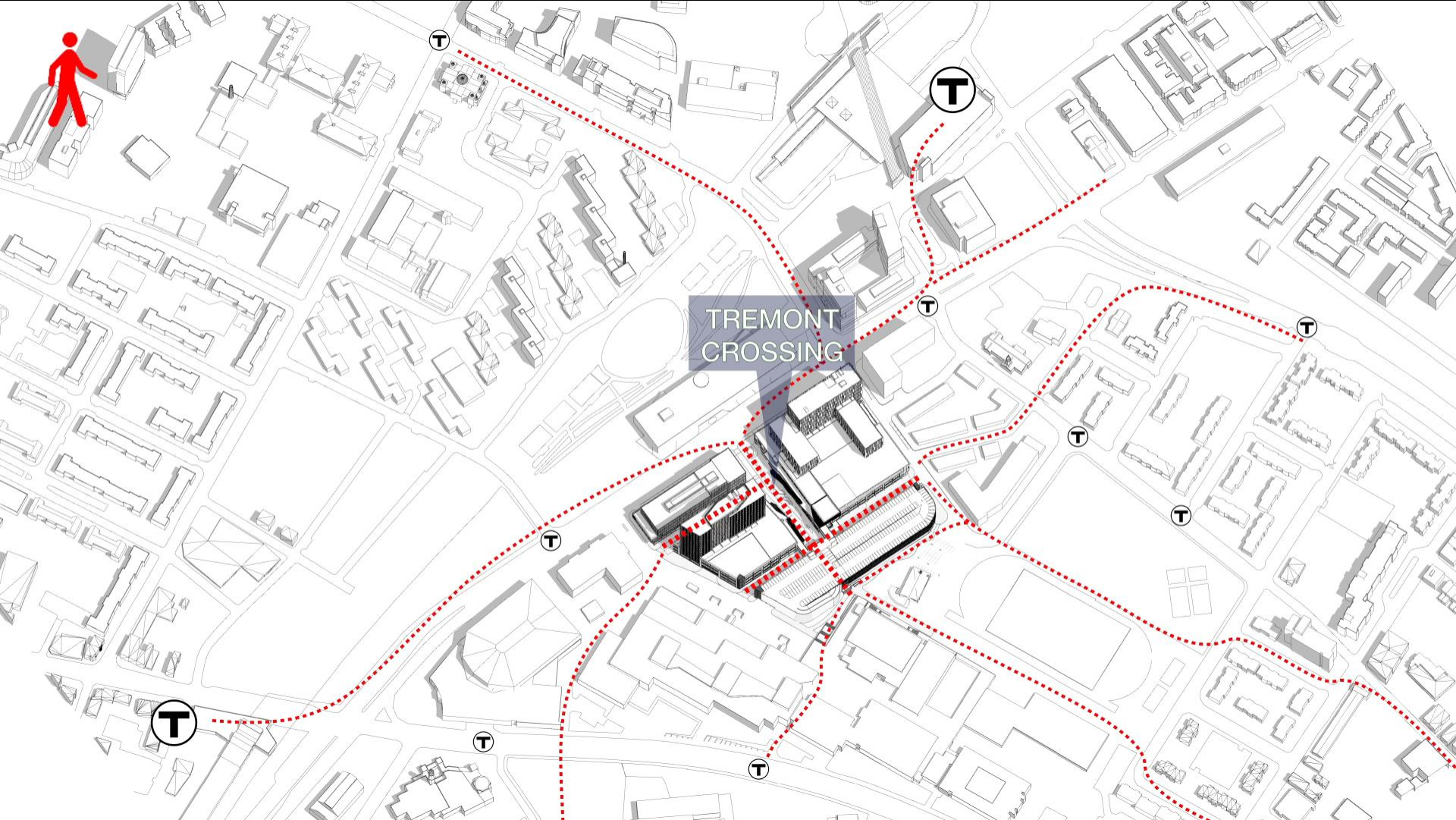
Tremont Crossing Roxbury



Tremont Crossing Roxbury



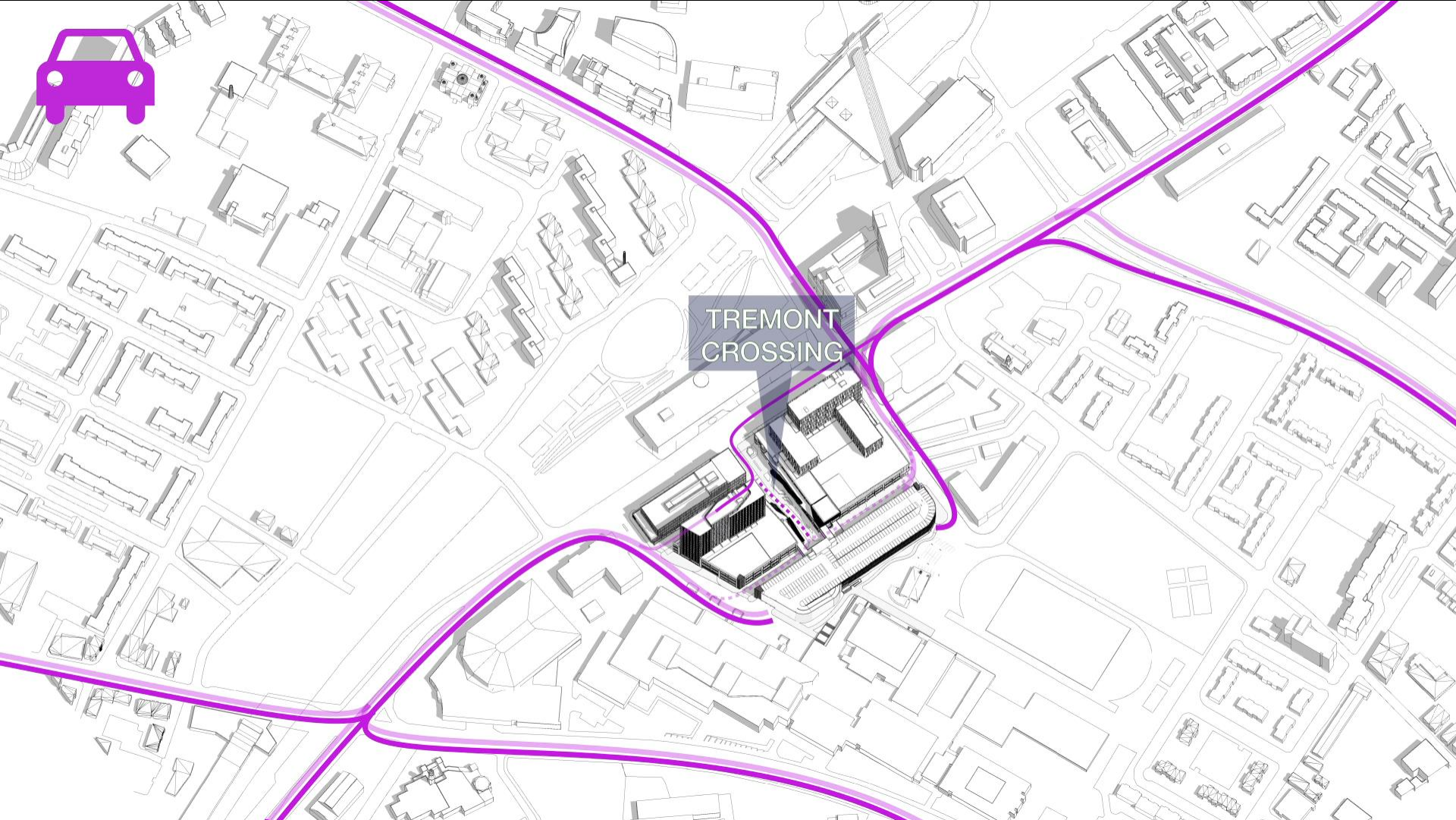
Tremont Crossing Roxbury



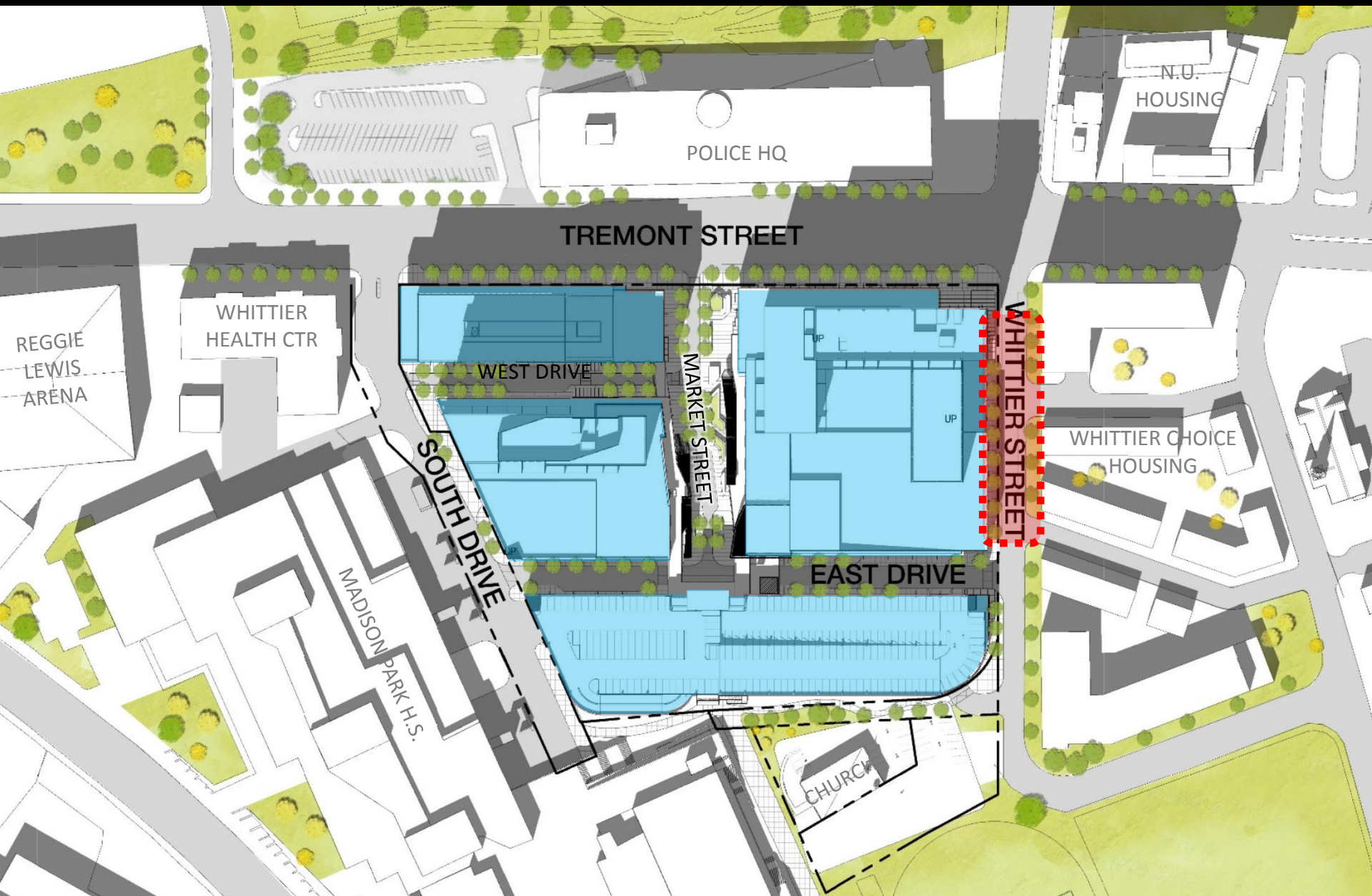
Tremont Crossing Roxbury



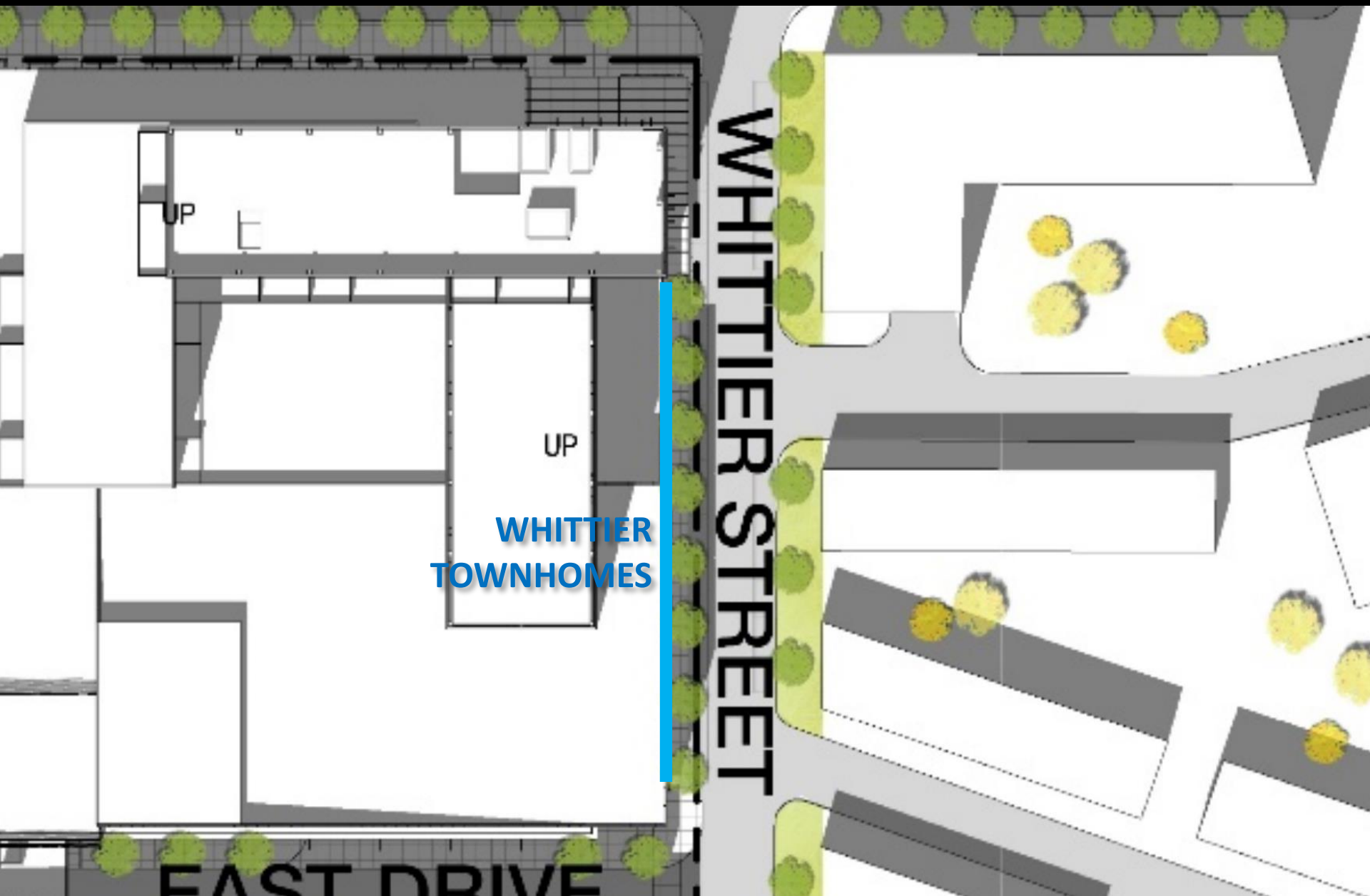
Tremont Crossing Roxbury



Tremont Crossing Roxbury



Overall Tremont Street Crossing Site Plan



WHITTIER
TOWNHOMES

WHITTIER STREET

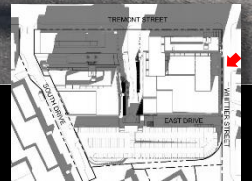
EAST DRIVE

Tremont Crossing Roxbury



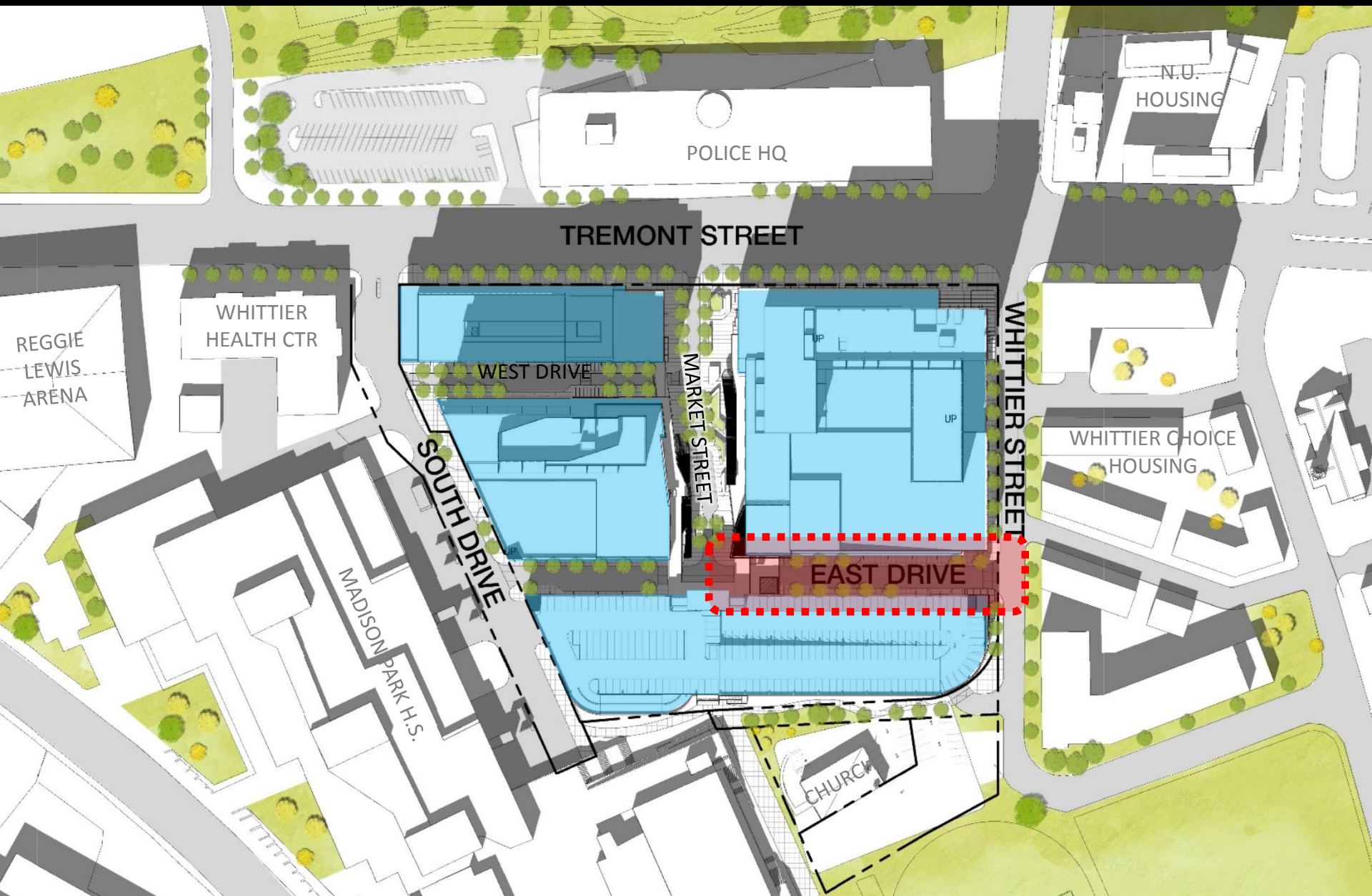
WHITTIER STREET HOUSING - looking north

Tremont Crossing Roxbury



Whittier Street Housing - looking south

Tremont Crossing Roxbury



Overall Tremont Street Crossing Site Plan

Tremont Crossing Roxbury



Tremont Crossing Roxbury



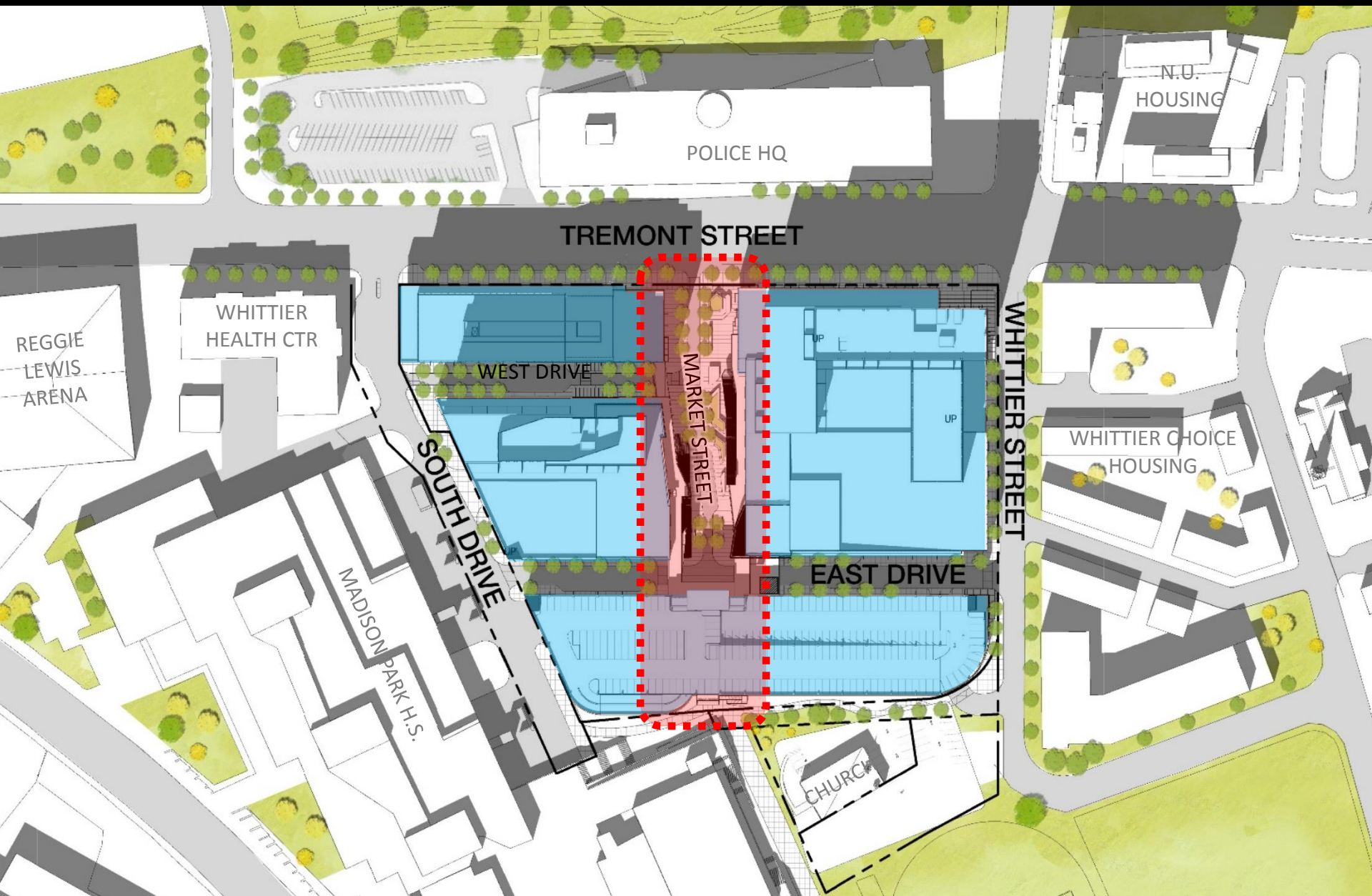
Public Edges **East Drive**

Tremont Crossing Roxbury



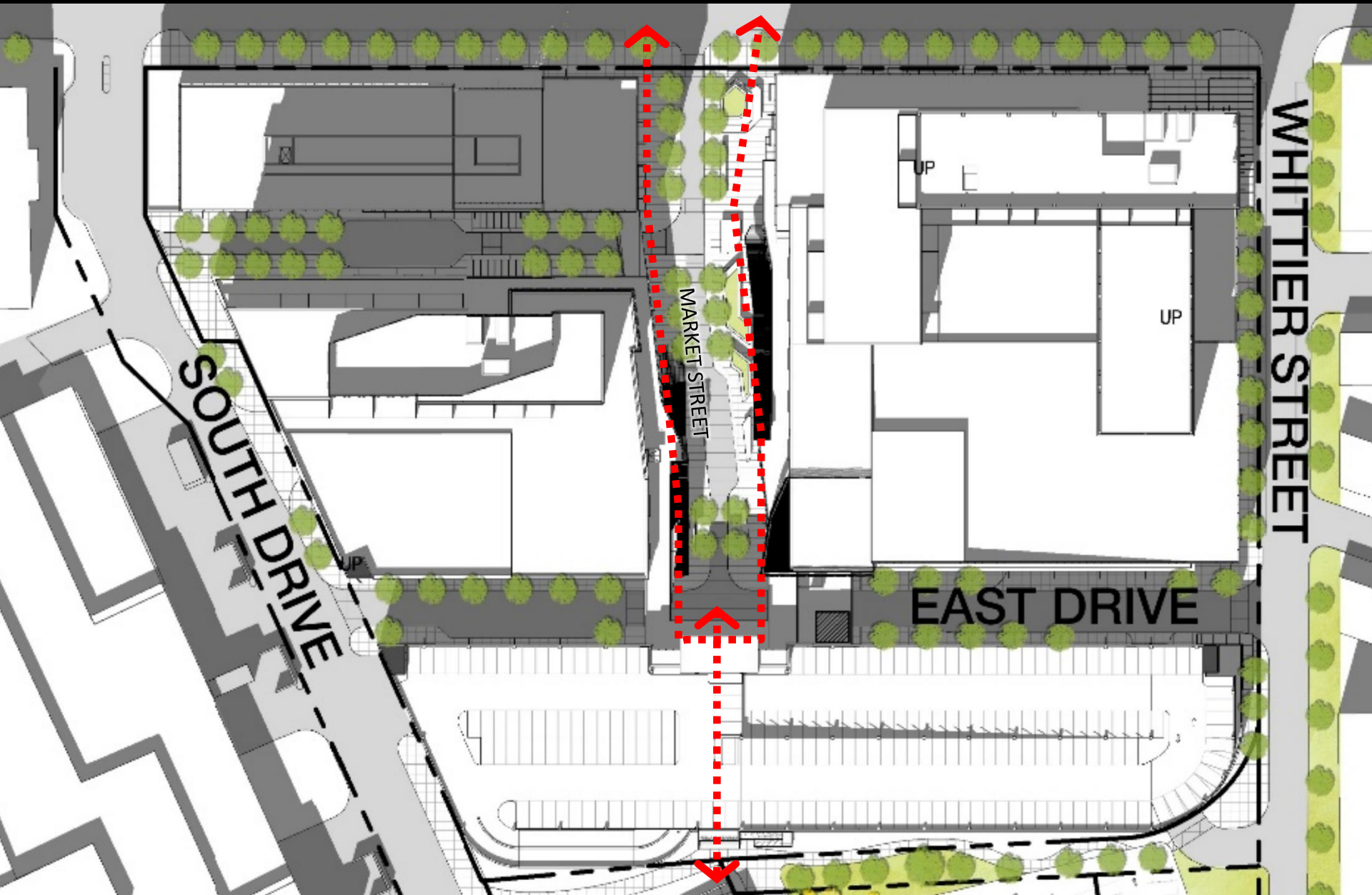
Public Edges **East Drive**

Tremont Crossing Roxbury



Overall Tremont Street Crossing Site Plan

Tremont Crossing Roxbury



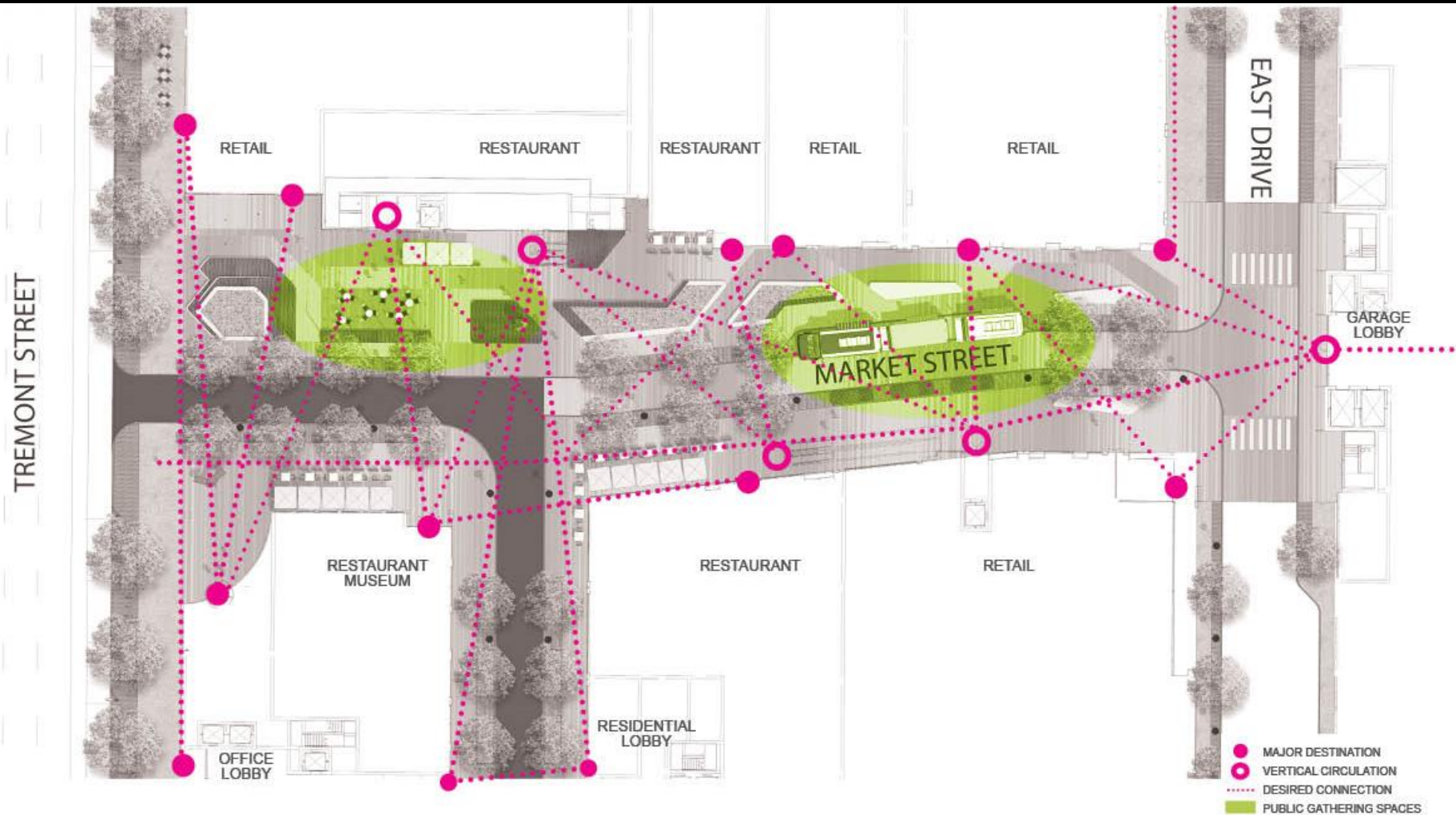
Public Edges **Market Street**

Tremont Crossing Roxbury



Market Street Site Plan

Tremont Crossing Roxbury



Market Street Diagram – Public Gathering Spaces

Tremont Crossing Roxbury



MARKET STREET – looking north

Tremont Crossing Roxbury



SECOND LEVEL WALKWAY – looking onto market street

Tremont Crossing Roxbury



MARKET STREET – looking south

Tremont Crossing Roxbury



Public Edges Pedestrian Entrance to Garage

Tremont Crossing Roxbury



Public Edges Pedestrian Entrance at Garage

QUESTIONS

