

THC/UDR SEAPORT DEVELOPMENT
VENTURE LLC
BOOK 49455, PAGE 327
PLAN 138 OF 2012
PARENT PARCEL ID 0602671060
(BUILDING UNDER CONSTRUCTION)

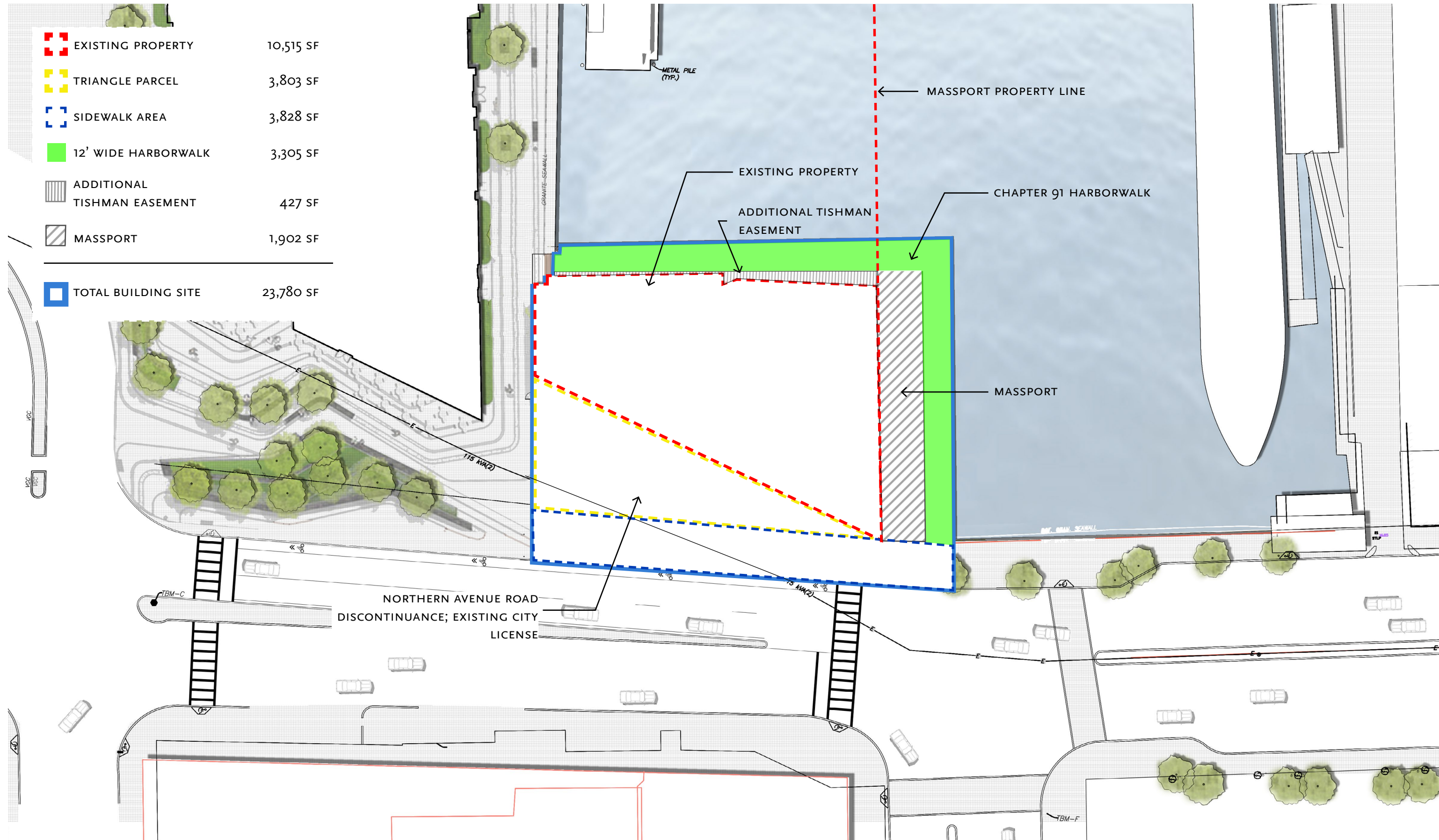
Now or Formerly
PIER 4 ASSOCIATES 2 LLC
BOOK 49455, PAGE 320
PLAN 138 OF 2012
PARENT PARCEL ID 0602671060

Now or Formerly
MASSACHUSETTS
PORT AUTHORITY
PARCEL ID 0602672000
NO LEGAL REFERENCE



150 SEAPORT BOULEVARD

MARCH 16 : MUNICIPAL HARBOR PLAN ADVISORY COMMITTEE MEETING



150 SEAPORT BOULEVARD
Boston, Massachusetts



SITE DIAGRAM
ELKUS MANFREDI ARCHITECTS



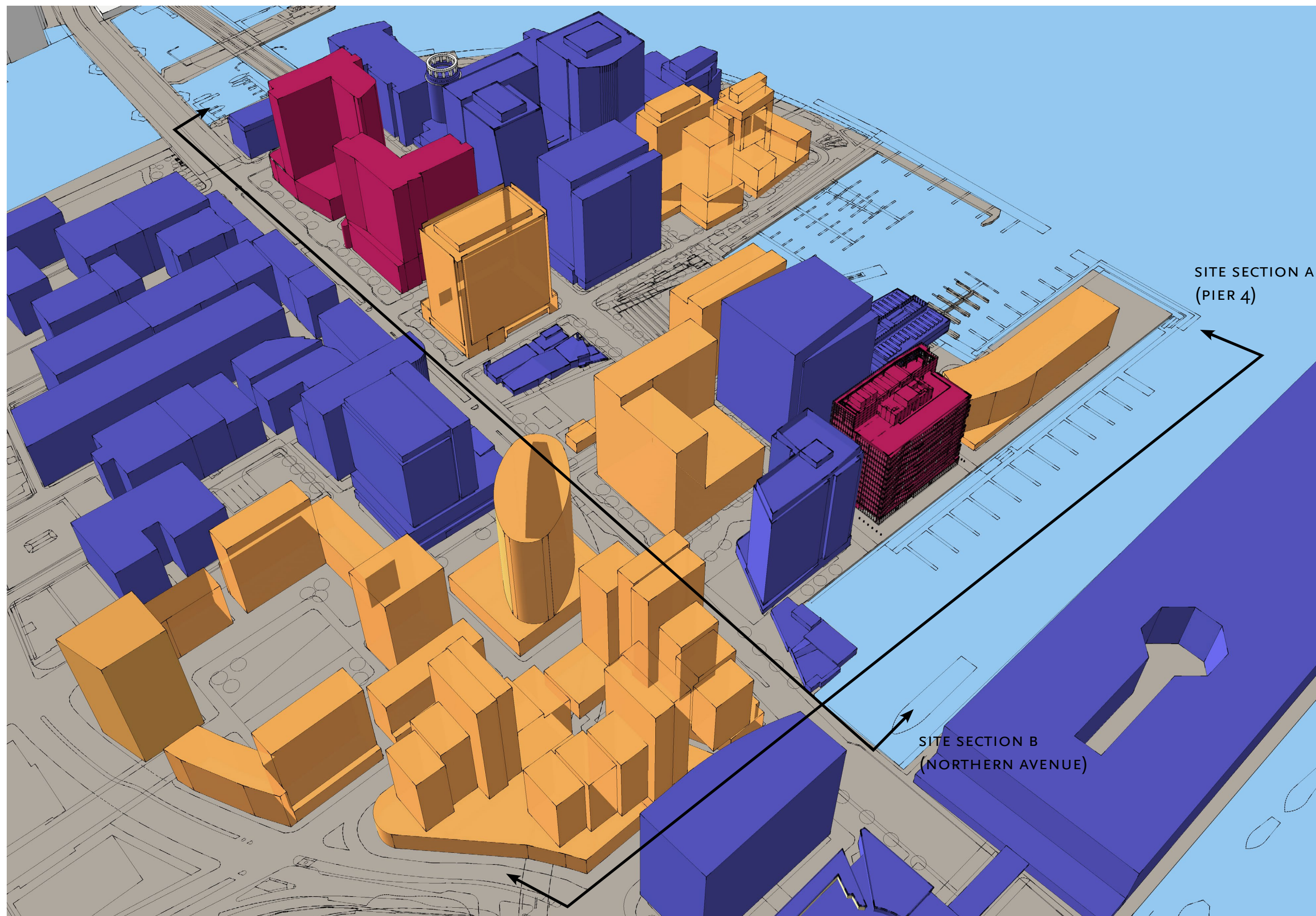


150 SEAPORT BOULEVARD
Boston, Massachusetts

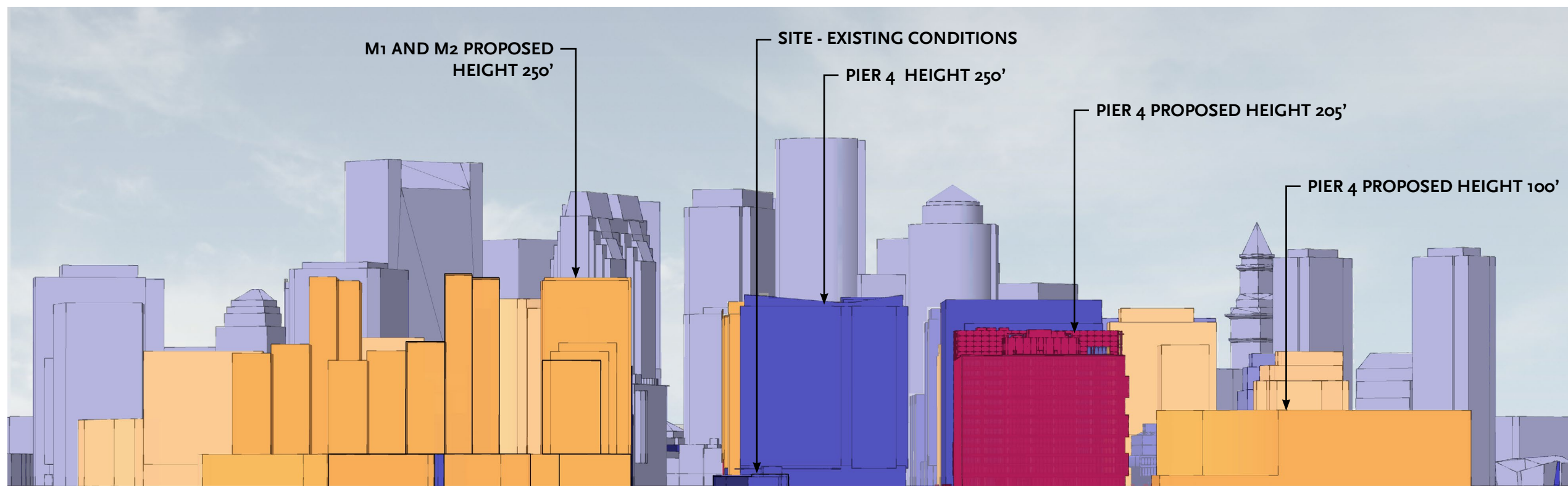


20' WIDE ROUNDED HARBORWALK
ELKUS MANFREDI ARCHITECTS

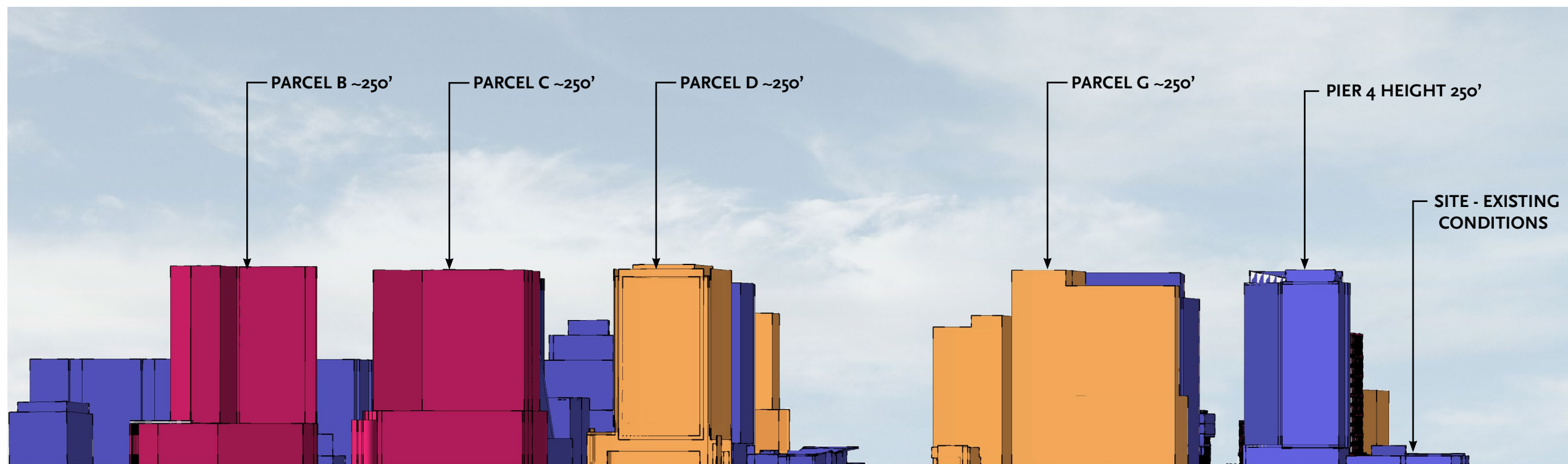




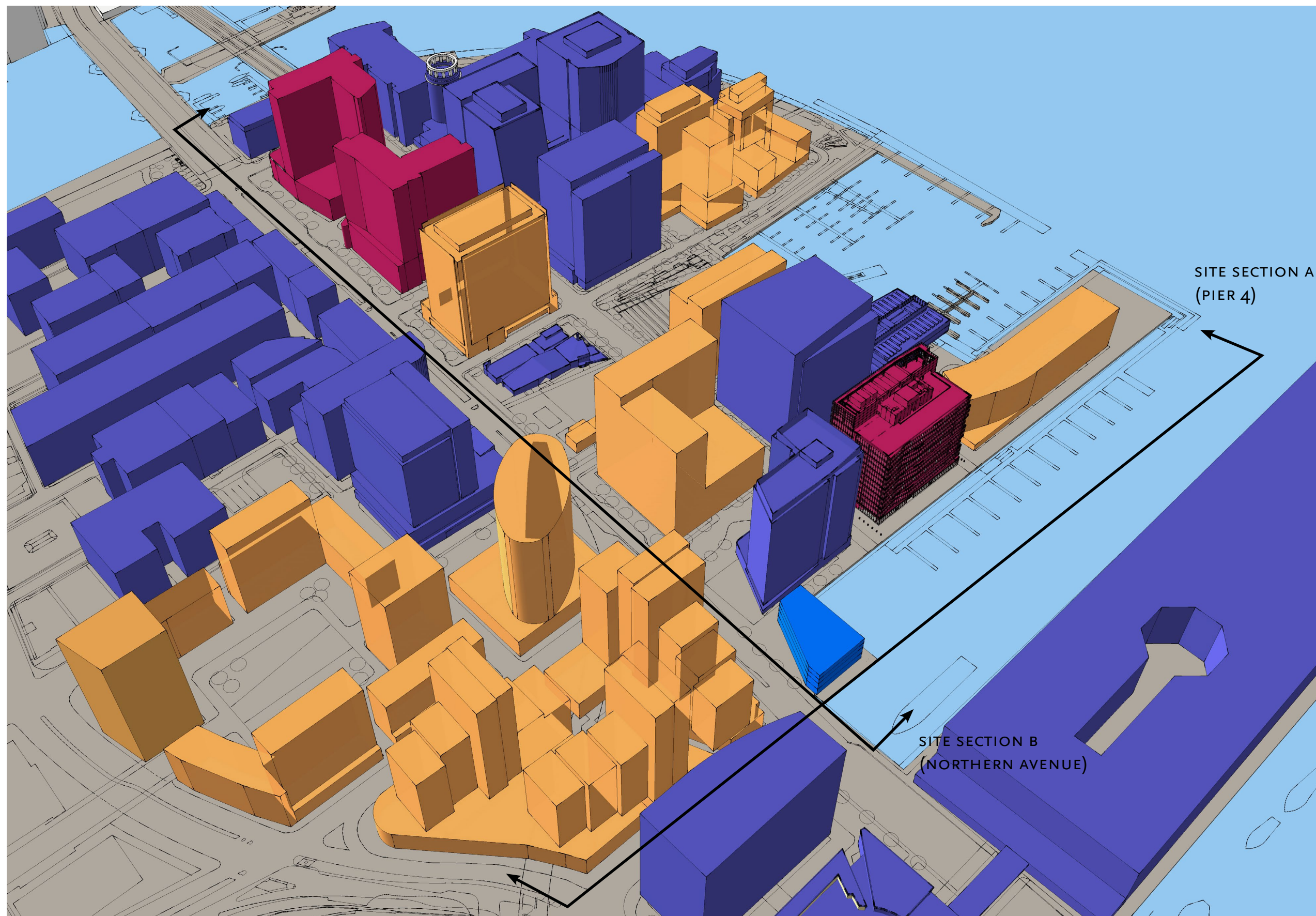
- EXISTING
- UNDER CONSTRUCTION
- APPROVED PROJECTS,
AND BUILDING
MASSINGS IN SEAPORT
MASTERPLAN



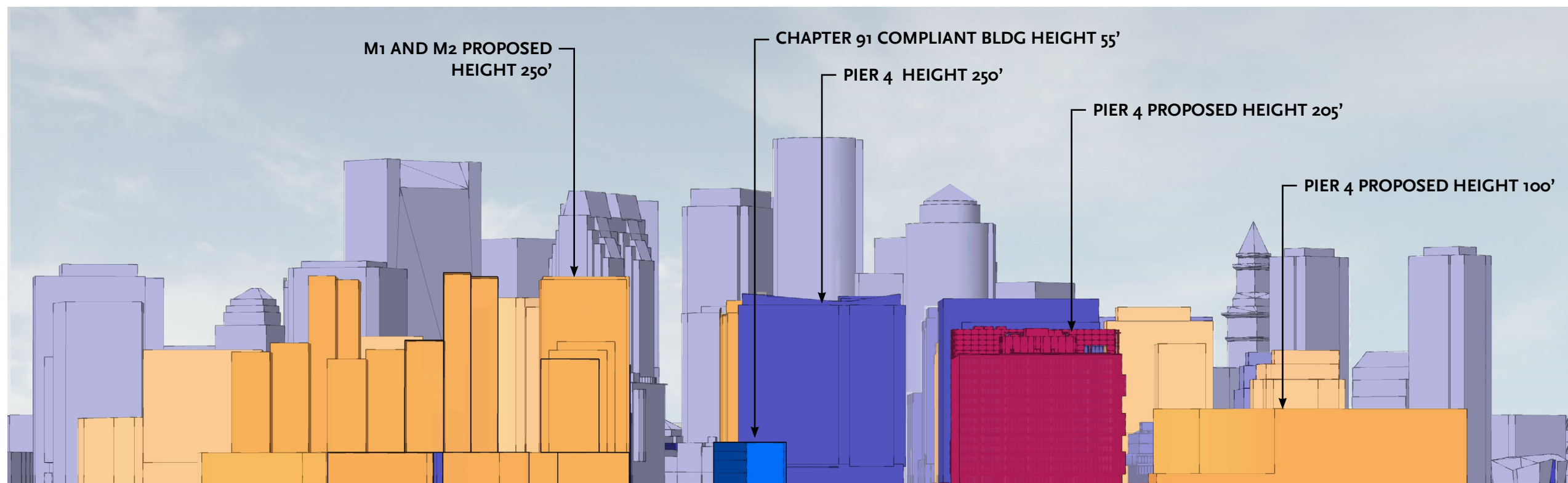
SITE SECTION A (PIER 4)



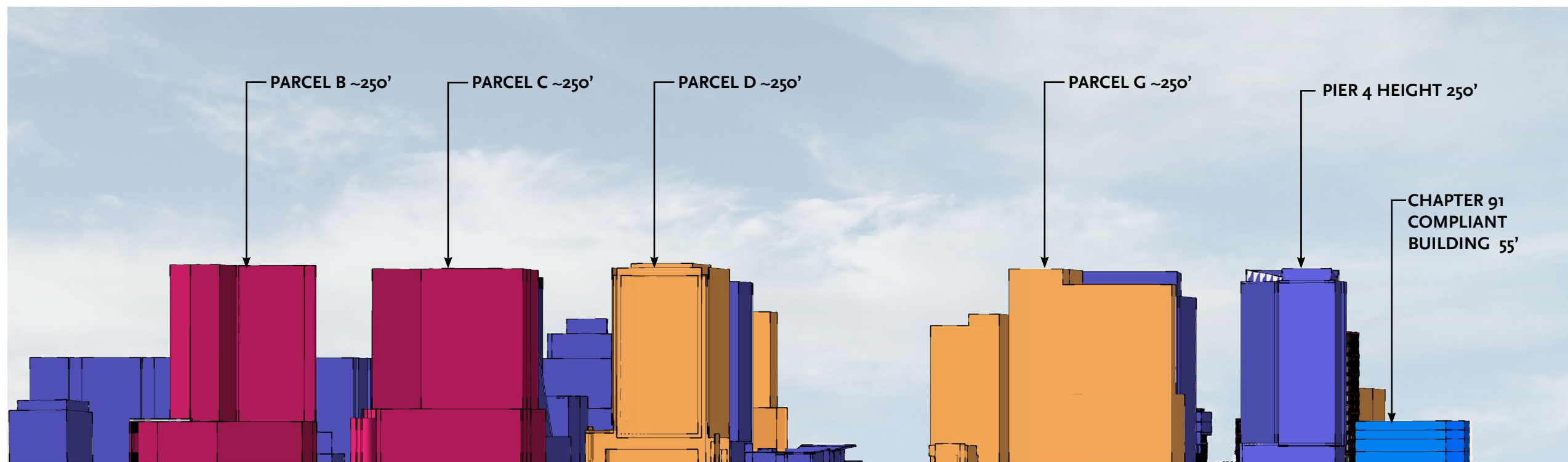
SITE SECTION B (NORTHERN AVENUE)



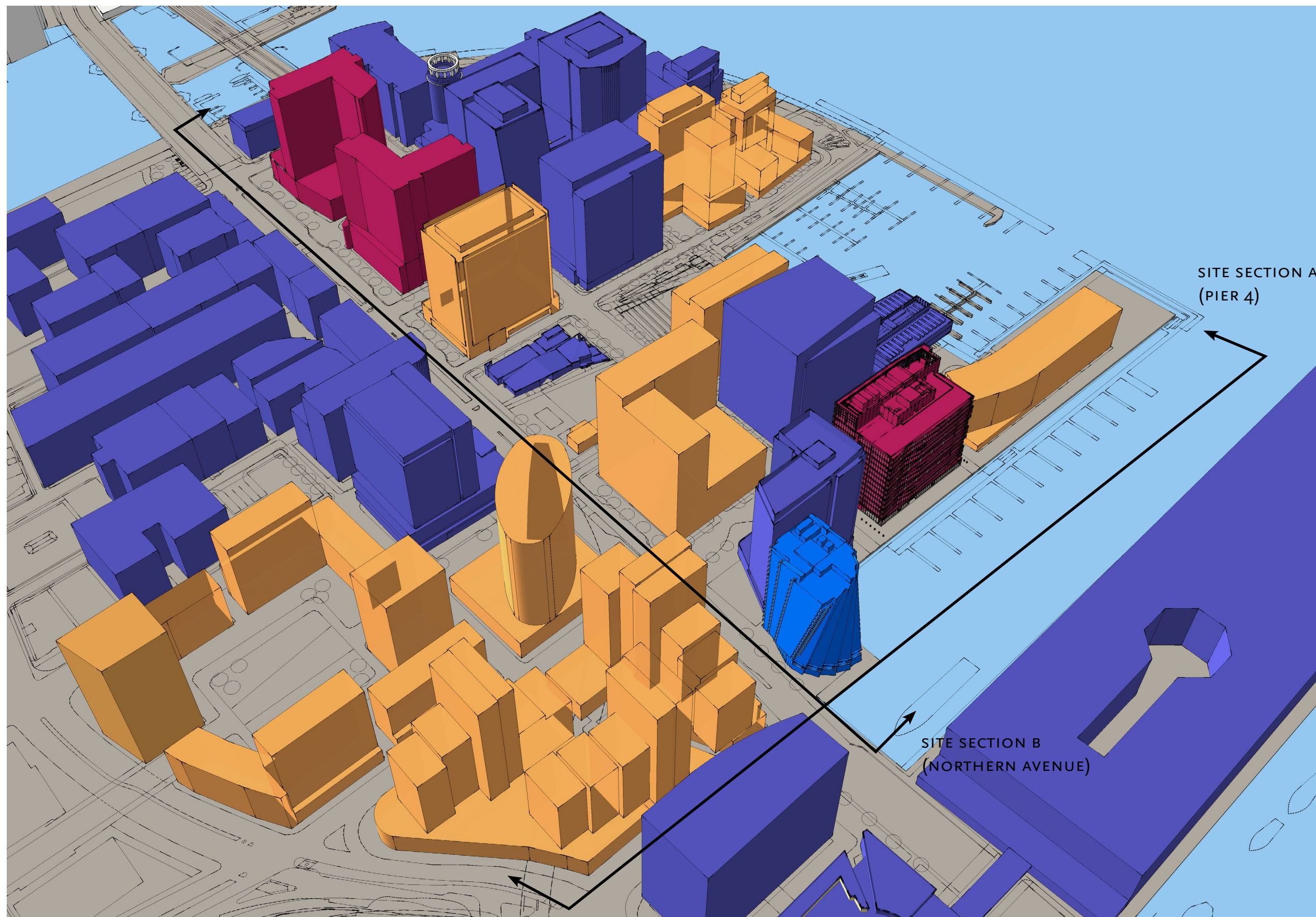
- EXISTING
- UNDER CONSTRUCTION
- APPROVED PROJECTS, AND BUILDING MASSINGS IN SEAPORT MASTERPLAN
- CHAPTER 91 COMPLIANT BUILDING 55'



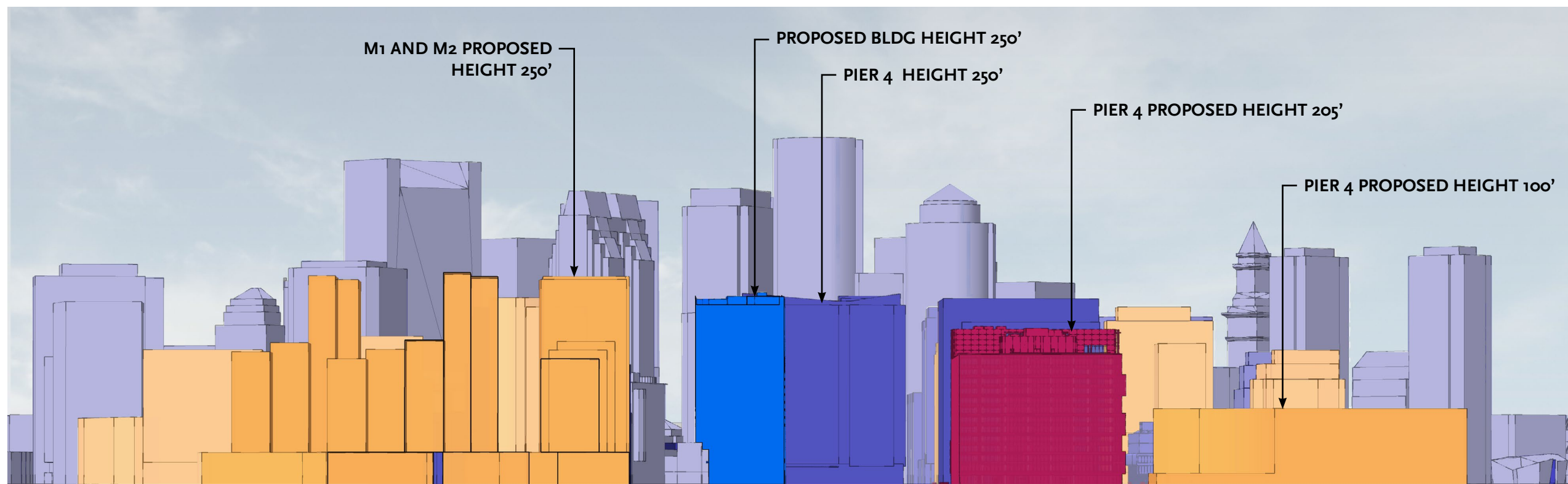
SITE SECTION A (PIER 4)



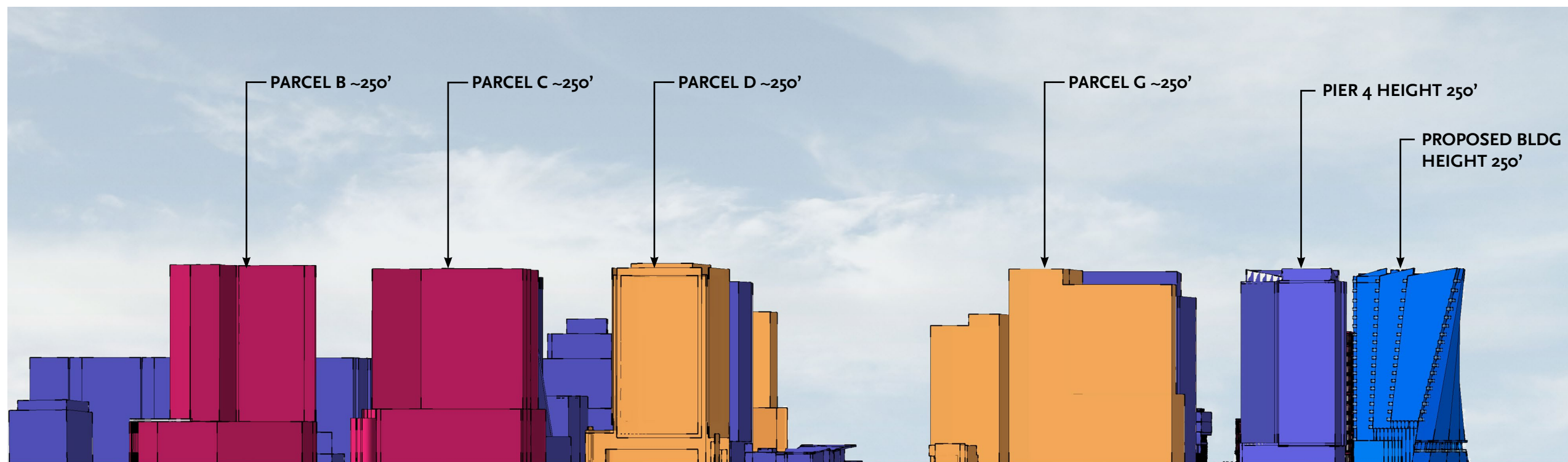
SITE SECTION B (NORTHERN AVENUE)



- EXISTING
- UNDER CONSTRUCTION
- APPROVED PROJECTS, AND BUILDING MASSINGS IN SEAPORT MASTERPLAN
- PROPOSED BUILDING HEIGHT 250'



SITE SECTION A (PIER 4)



SITE SECTION B (NORTHERN AVENUE)





© ELKUS MANFREDI ARCHITECTS

150 SEAPORT BOULEVARD

Boston, Massachusetts



BIRDS EYE VIEW

ELKUS MANFREDI ARCHITECTS



150 SEAPORT BOULEVARD

Boston, Massachusetts



VIEW FROM SEAPORT BOULEVARD TOWARDS THE HARBOR

ELKUS MANFREDI ARCHITECTS



150 SEAPORT BOULEVARD
Boston, Massachusetts



VIEW DOWN SEAPORT BOULEVARD TOWARDS DOWNTOWN



150 SEAPORT BOULEVARD
Boston, Massachusetts

VIEW DOWN THE HARBORWALK TOWARDS COMMONWEALTH PIER





150 SEAPORT BOULEVARD
Boston, Massachusetts



VIEW BETWEEN 100 PIER 4 AND 150 SEAPORT
ELKUS MANFREDI ARCHITECTS

WIND ANALYSIS

THE STUDY MODELED GROUND LEVEL WIND CONDITIONS AT 101 LOCATIONS

ALL 101 LOCATIONS MEET THE BRA CRITERIA ON AN ANNUAL BASIS

97% OF THE LOCATIONS IMPROVED OR REMAINED THE SAME WITH THE PROPOSED PROJECT

MITIGATION MEASURES SUCH AS CANOPIES, WIND SCREENS, AND LANDSCAPING WILL BE INCLUDED TO ALLEVIATE WIND GUSTS IN 3 LOCATIONS DURING THE SPRING, FALL, AND WINTER SEASONS.

NO BUILD



LOCATION

- - Pedestrian location
- - Pedestrian location under overhang

COMFORT RATING

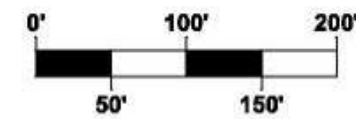
- - Pedestrian sitting
- - Pedestrian standing
- - Pedestrian walking
- - Business walking
- - Uncomfortable

BRA Criterion: 31 mph not to exceed 1% of the time

- - Pass
- - Fail

ALL SEASONS CONFIGURATION B

- Points 1-35,38-41,46-48,71,72,74-85,92-94 located at ground level
- Point 73 located at el. 26'



BUILD

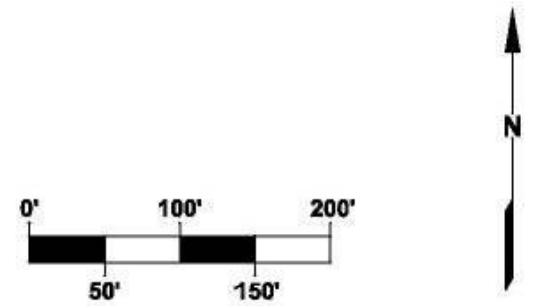


LOCATION
 ● - Pedestrian location
 ○ - Pedestrian location under overhang

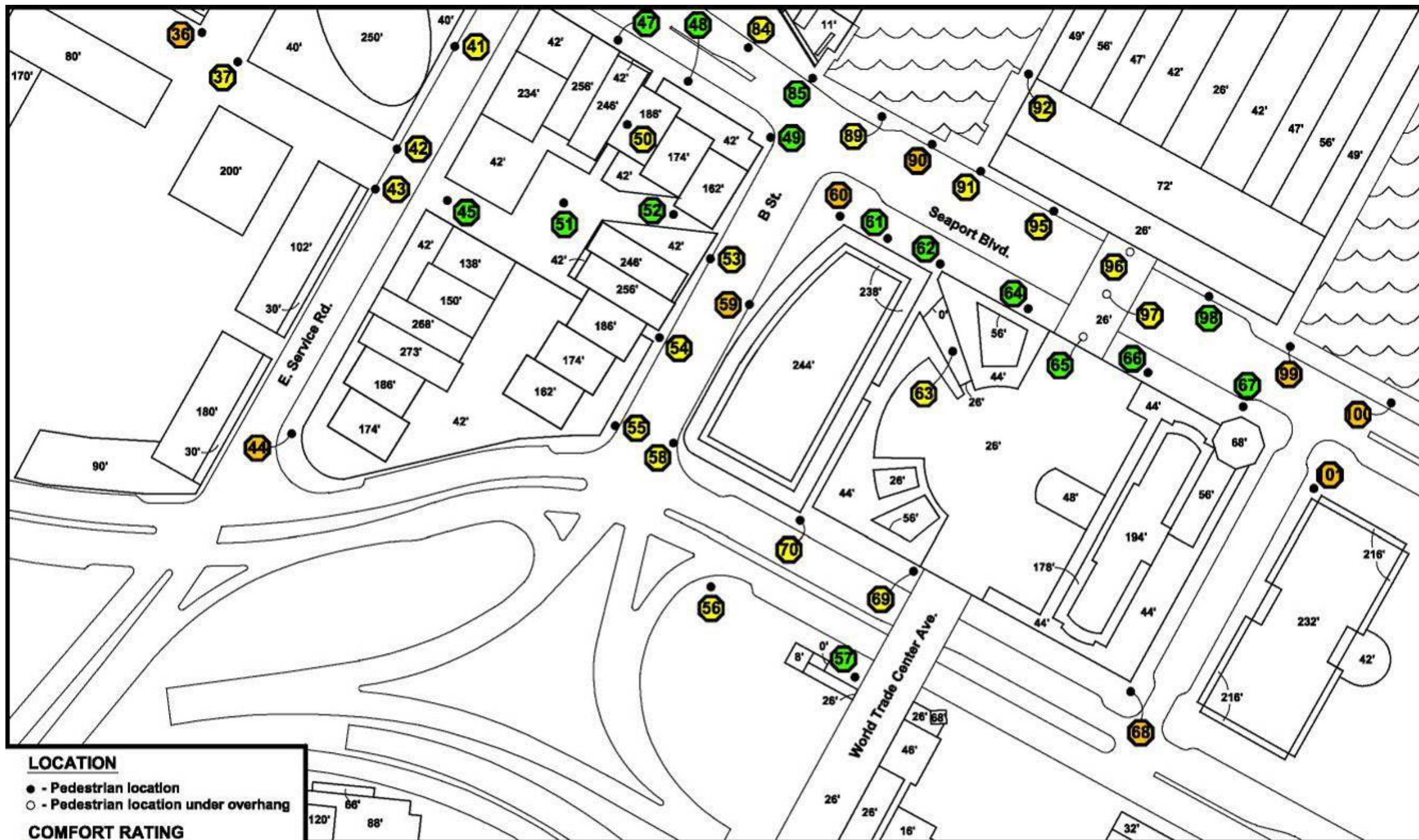
COMFORT RATING
 ● - Pedestrian sitting
 ● - Pedestrian standing
 ● - Pedestrian walking
 ● - Business walking
 ● - Uncomfortable

BRA Criterion: 31 mph not to exceed 1% of the time
 ○ - Pass
 ○ - Fail

**ALL SEASONS
 CONFIGURATION C**
 -Points 1-35,38-41,46-48,71,72,74-88,92-94 located at ground level
 -Point 73 located at el. 26'



NO BUILD



LOCATION

- - Pedestrian location
- - Pedestrian location under overhang

COMFORT RATING

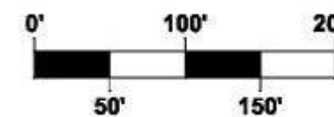
- - Pedestrian sitting
- - Pedestrian standing
- - Pedestrian walking
- - Business walking
- - Uncomfortable

BRA Criterion: 31 mph not to exceed 1% of the time

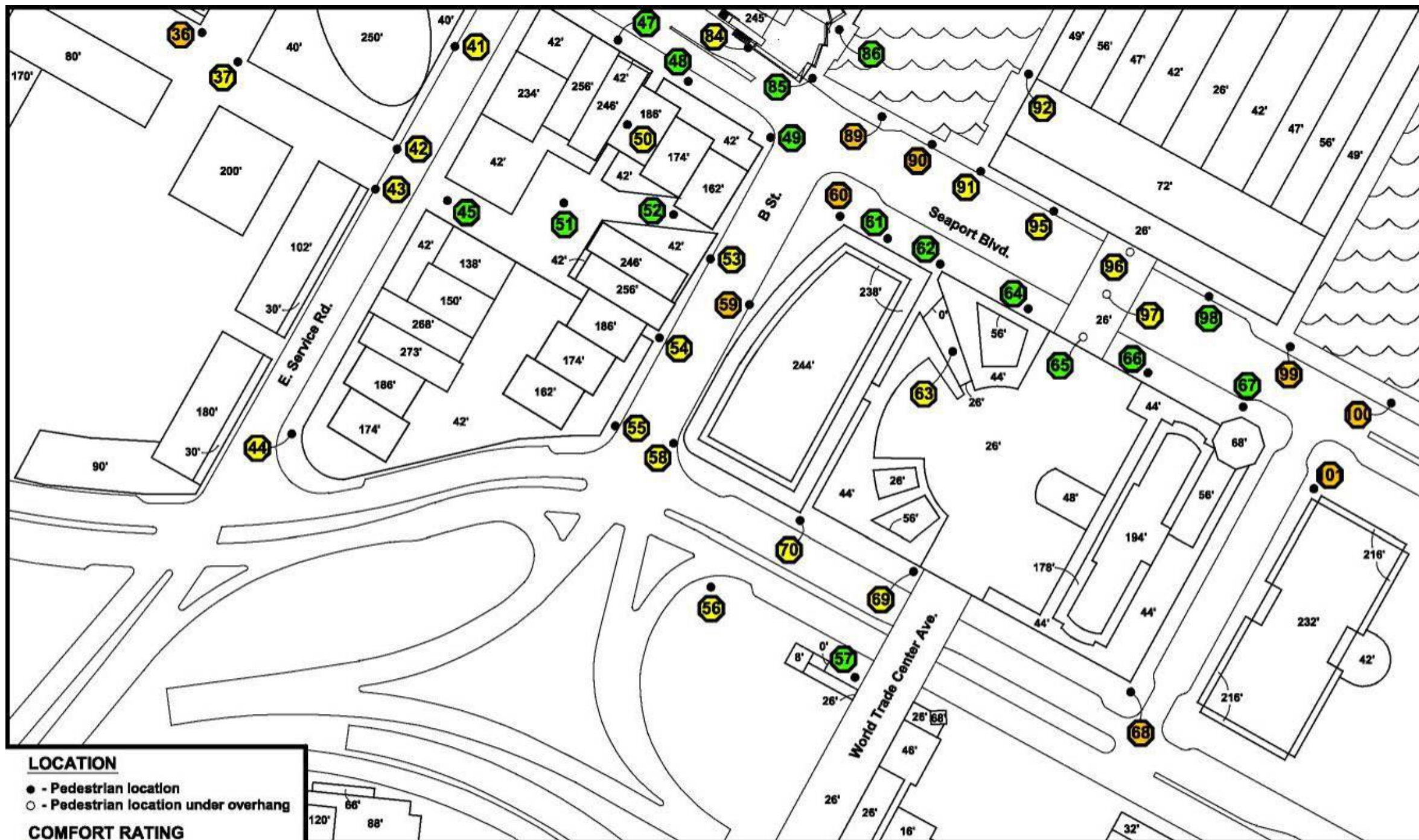
- - Pass
- - Fail

**ALL SEASONS
CONFIGURATION B**

- Points 36,37,41-45,47-62,64-70,84,85,89-92,95-101 at ground level
- Point 63 located at el. 13'



BUILD



LOCATION

- - Pedestrian location
- - Pedestrian location under overhang

COMFORT RATING


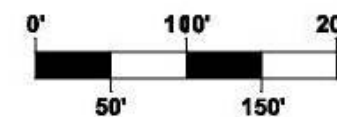
- - Pedestrian sitting
- - Pedestrian standing
- - Pedestrian walking
- - Business walking
- - Uncomfortable

BRA Criterion: 31 mph not to exceed 1% of the time

- - Pass
- - Fail

**ALL SEASONS
CONFIGURATION C**

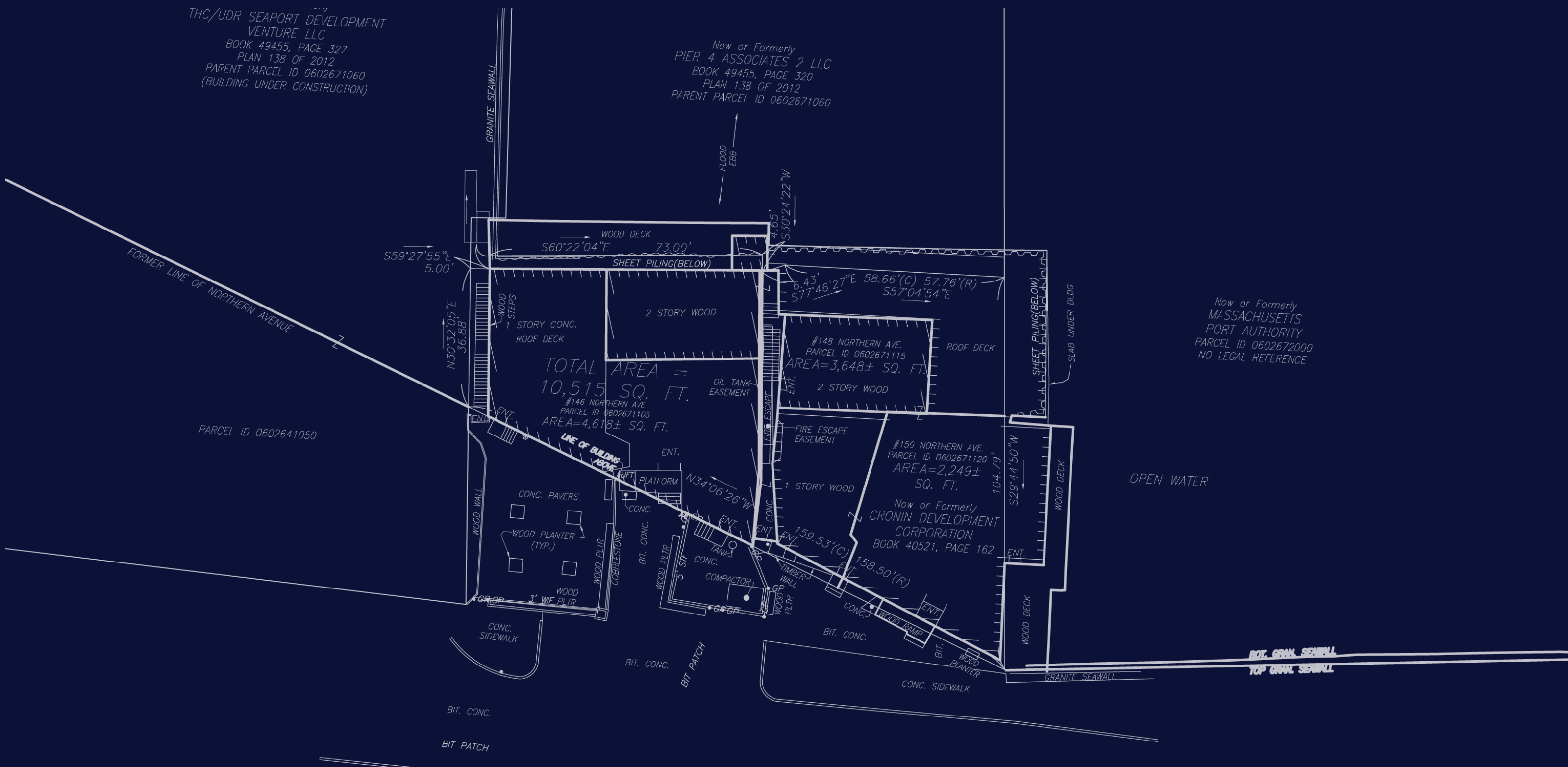
- Points 36,37,41-45,47-62,64-70,84,85,86,89-92,95-101 at ground level
- Point 63 located at el. 13'



THC/UDR SEAPORT DEVELOPMENT
VENTURE LLC
BOOK 49455, PAGE 327
PLAN 138 OF 2012
PARENT PARCEL ID 0602671060
(BUILDING UNDER CONSTRUCTION)

Now or Formerly
PIER 4 ASSOCIATES 2 LLC
BOOK 49455, PAGE 320
PLAN 138 OF 2012
PARENT PARCEL ID 0602671060

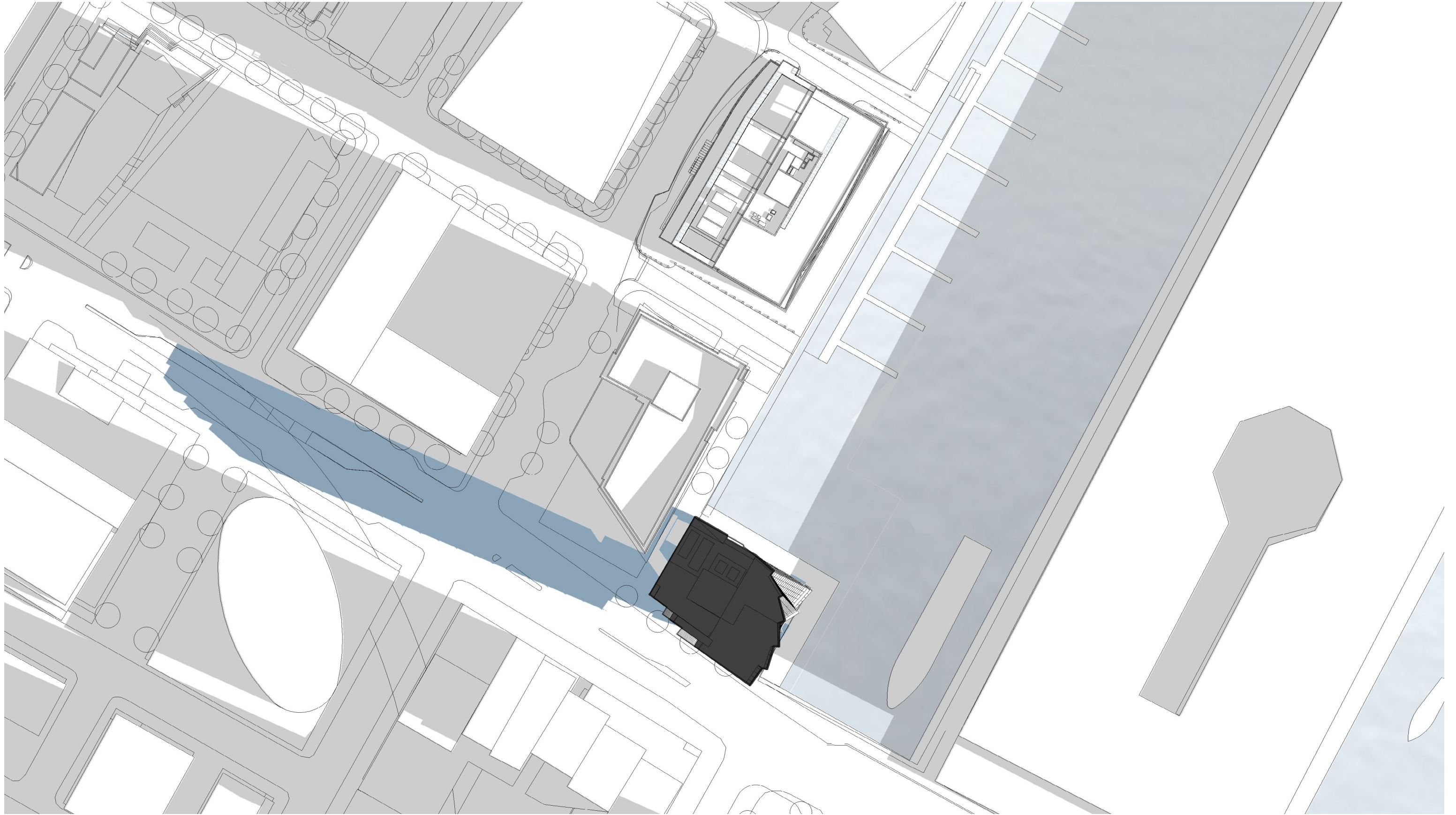
Now or Formerly
MASSACHUSETTS
PORT AUTHORITY
PARCEL ID 0602672000
NO LEGAL REFERENCE



150 SEAPORT BOULEVARD

MARCH 16 : MUNICIPAL HARBOR PLAN ADVISORY COMMITTEE MEETING

MARCH 21 : 0900

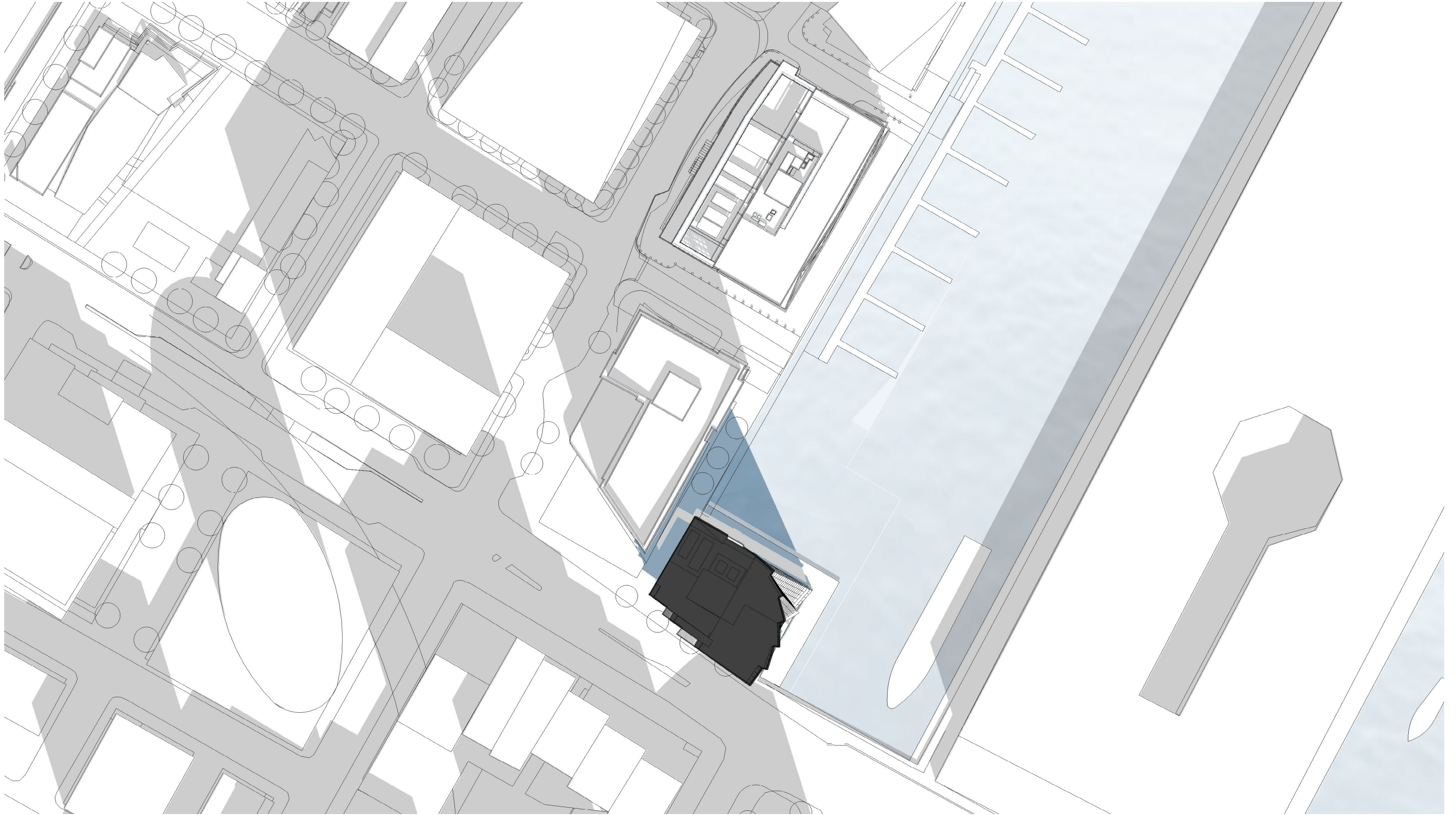


150 SEAPORT BOULEVARD
Boston, Massachusetts



ELKUS MANFREDI ARCHITECTS

MARCH 21 : 1200

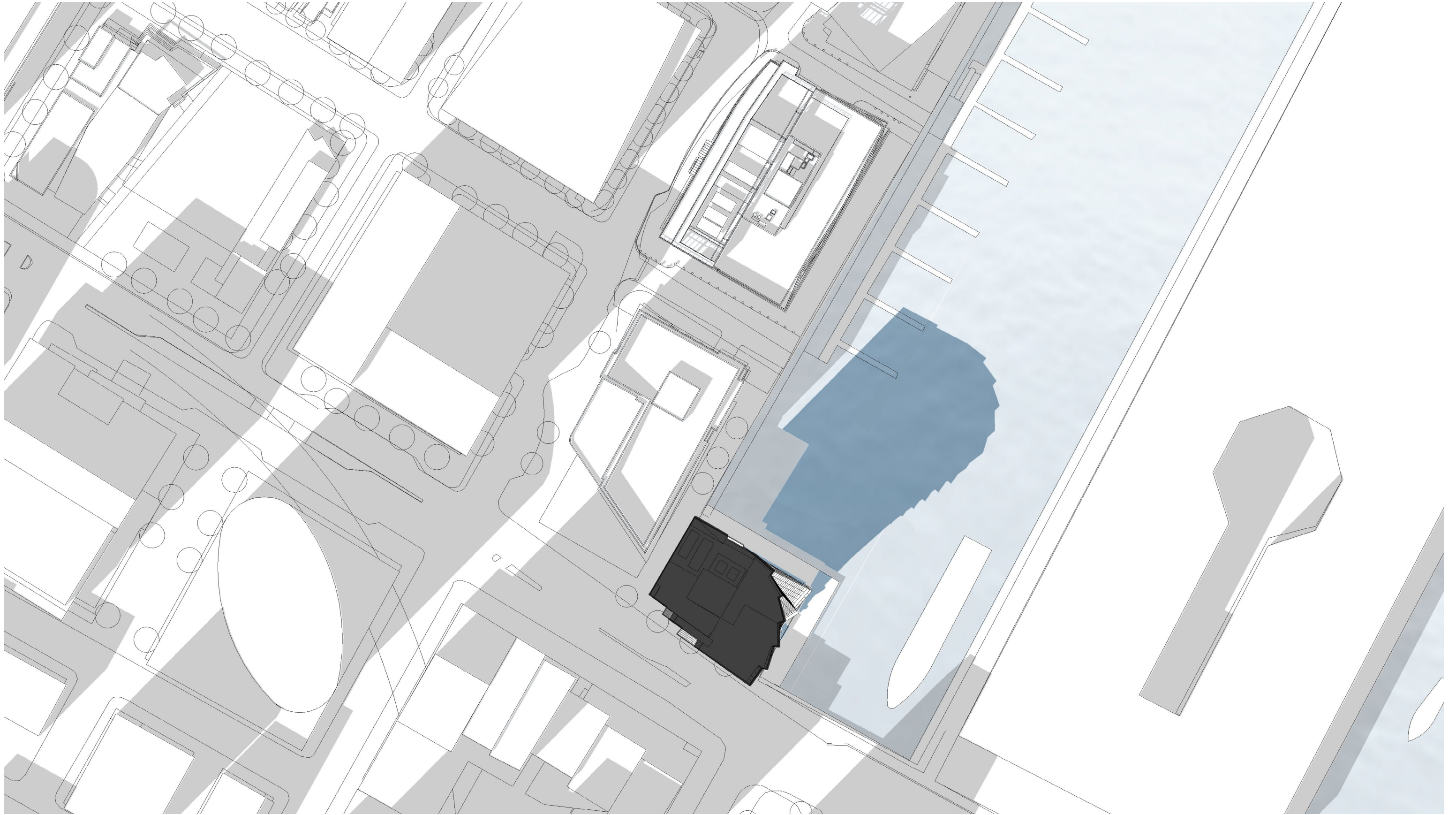


150 SEAPORT BOULEVARD
Boston, Massachusetts



ELKUS MANFREDI ARCHITECTS

MARCH 21 : 1500

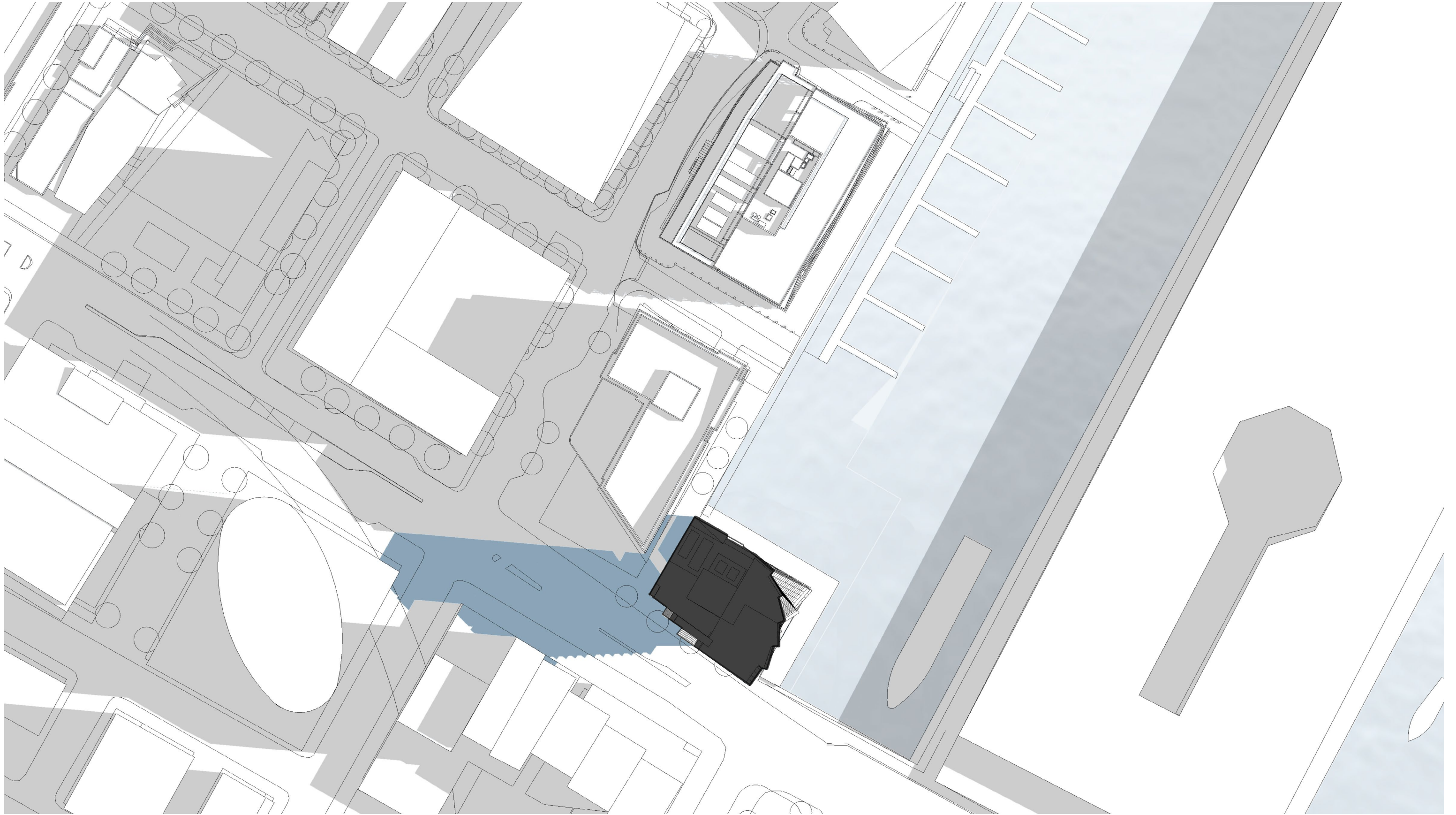


150 SEAPORT BOULEVARD
Boston, Massachusetts



ELKUS MANFREDI ARCHITECTS

JUNE 21 : 0900

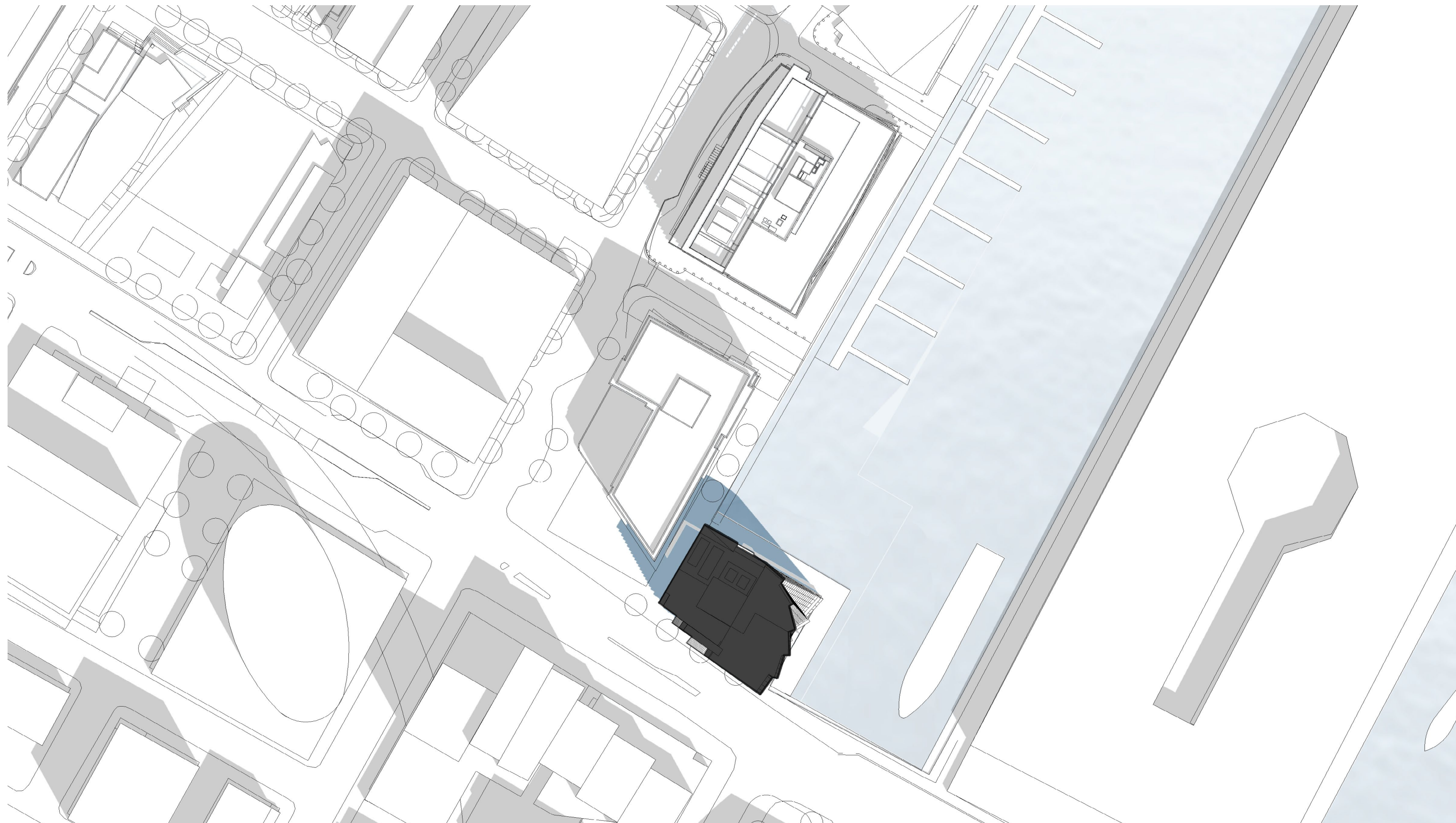


150 SEAPORT BOULEVARD
Boston, Massachusetts



ELKUS MANFREDI ARCHITECTS

JUNE 21 : 1200

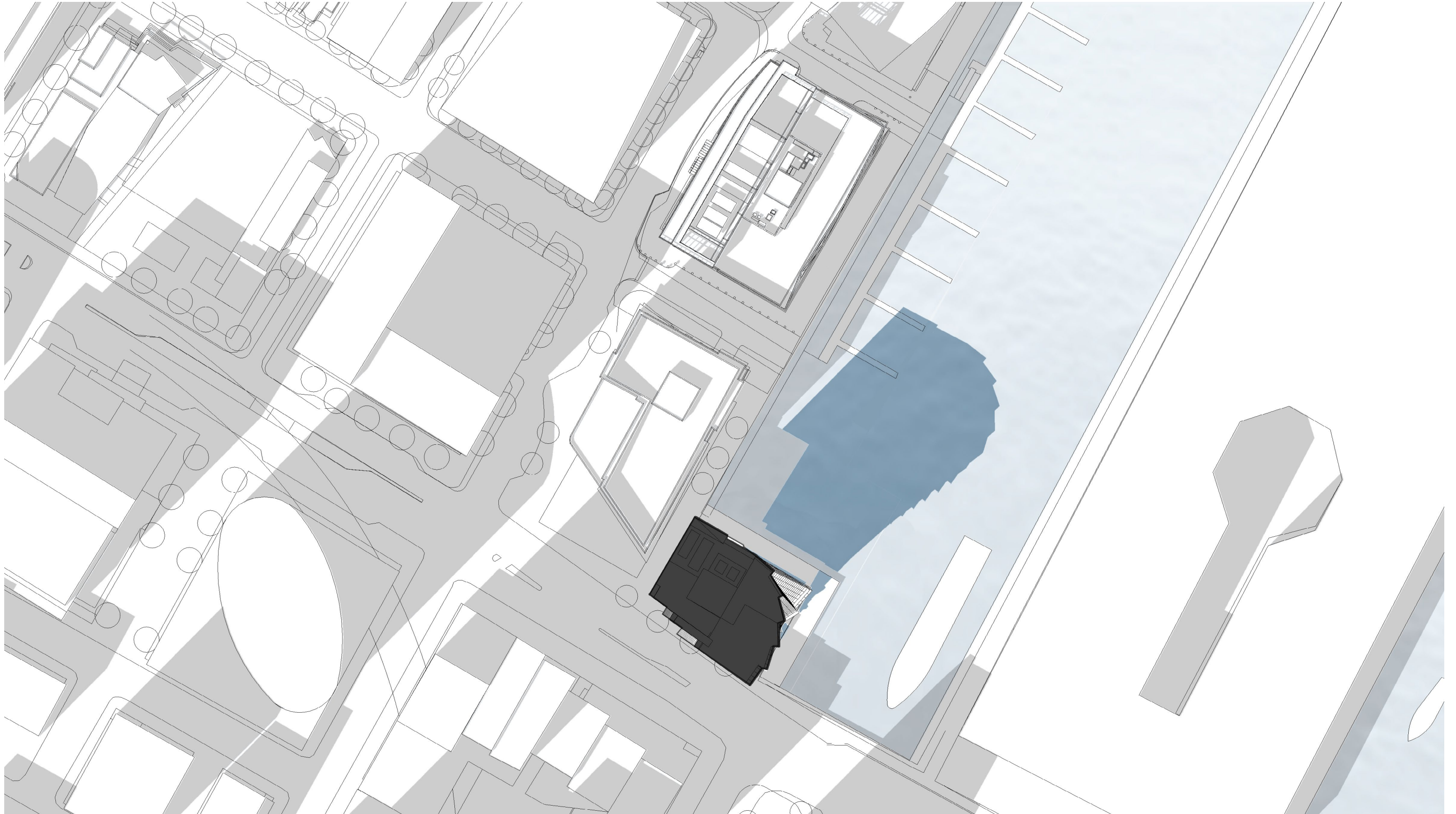


150 SEAPORT BOULEVARD
Boston, Massachusetts



ELKUS MANFREDI ARCHITECTS

JUNE 21 : 1500

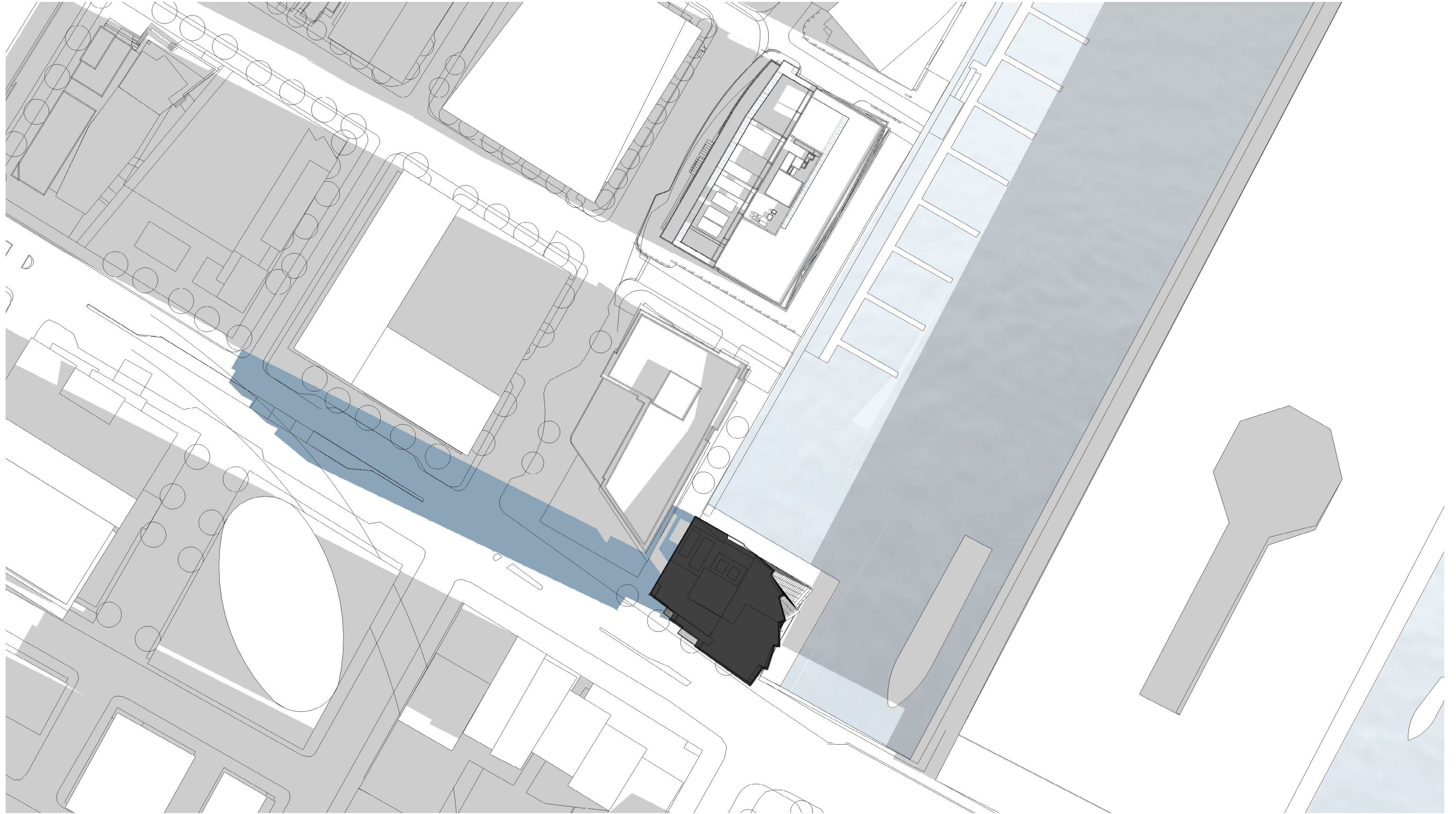


150 SEAPORT BOULEVARD
Boston, Massachusetts



ELKUS MANFREDI ARCHITECTS

SEPTEMBER 21 : 0900

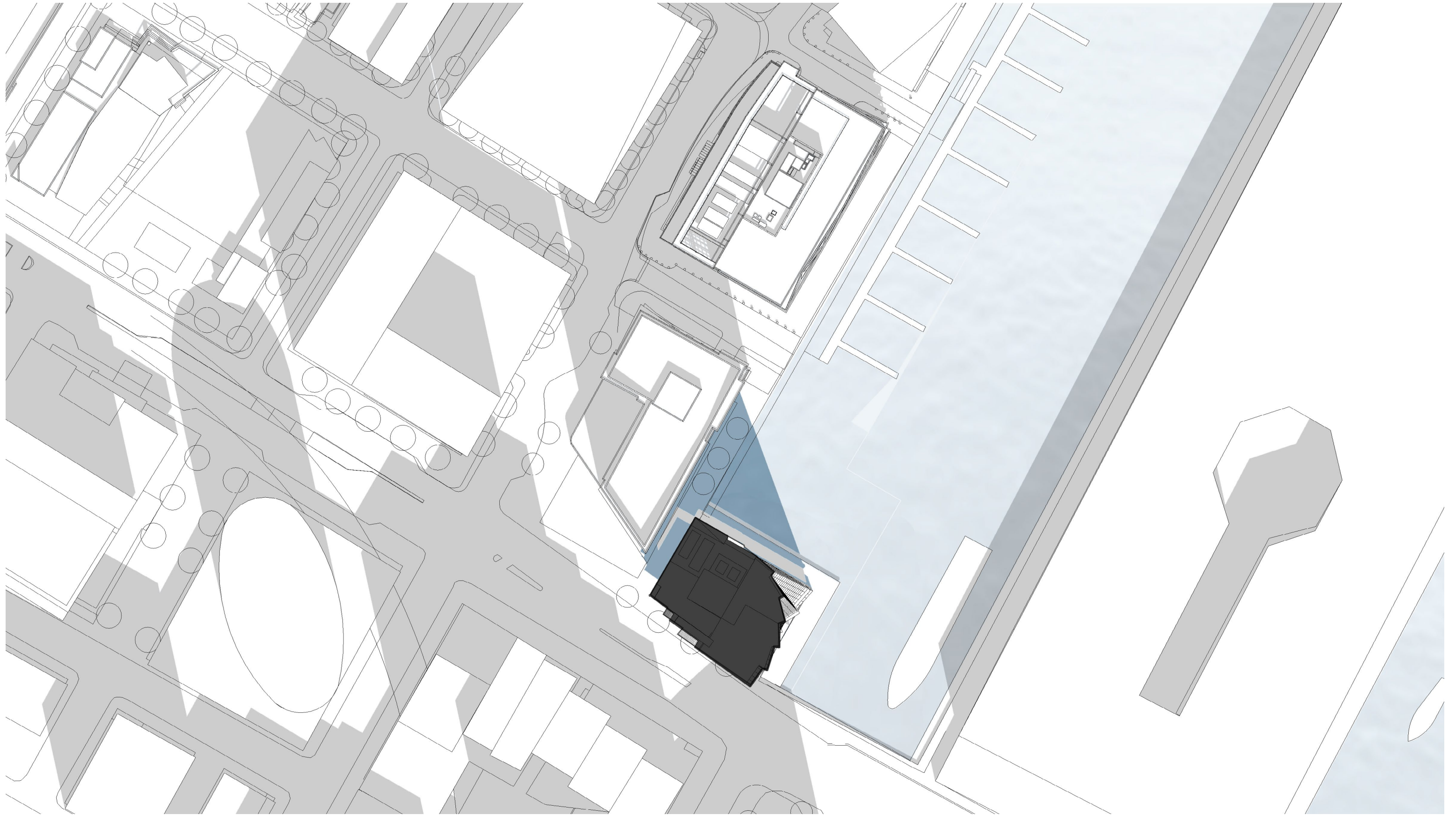


150 SEAPORT BOULEVARD
Boston, Massachusetts



ELKUS MANFREDI ARCHITECTS

SEPTEMBER 21 : 1200

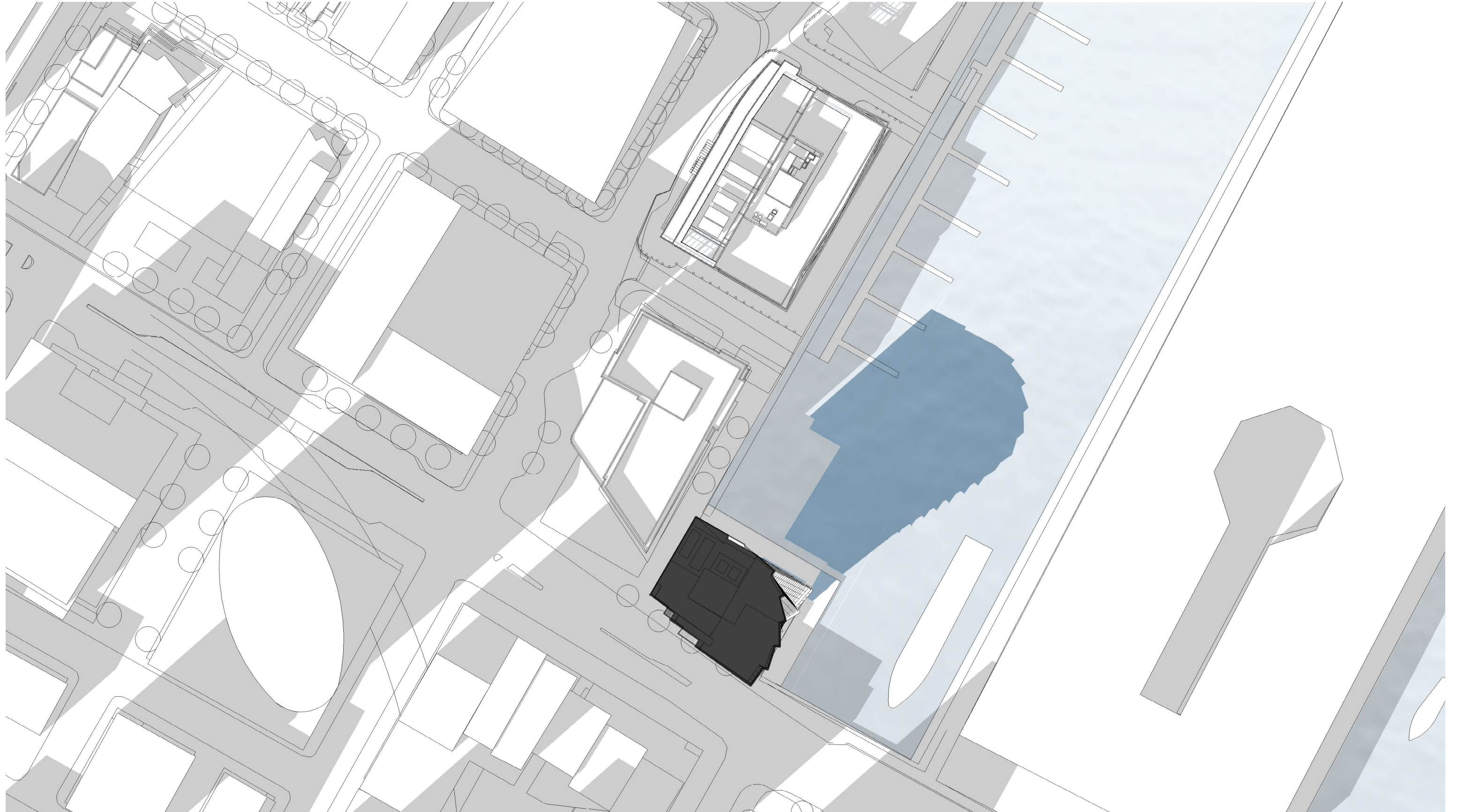


150 SEAPORT BOULEVARD
Boston, Massachusetts



ELKUS MANFREDI ARCHITECTS

SEPTEMBER 21 : 1500

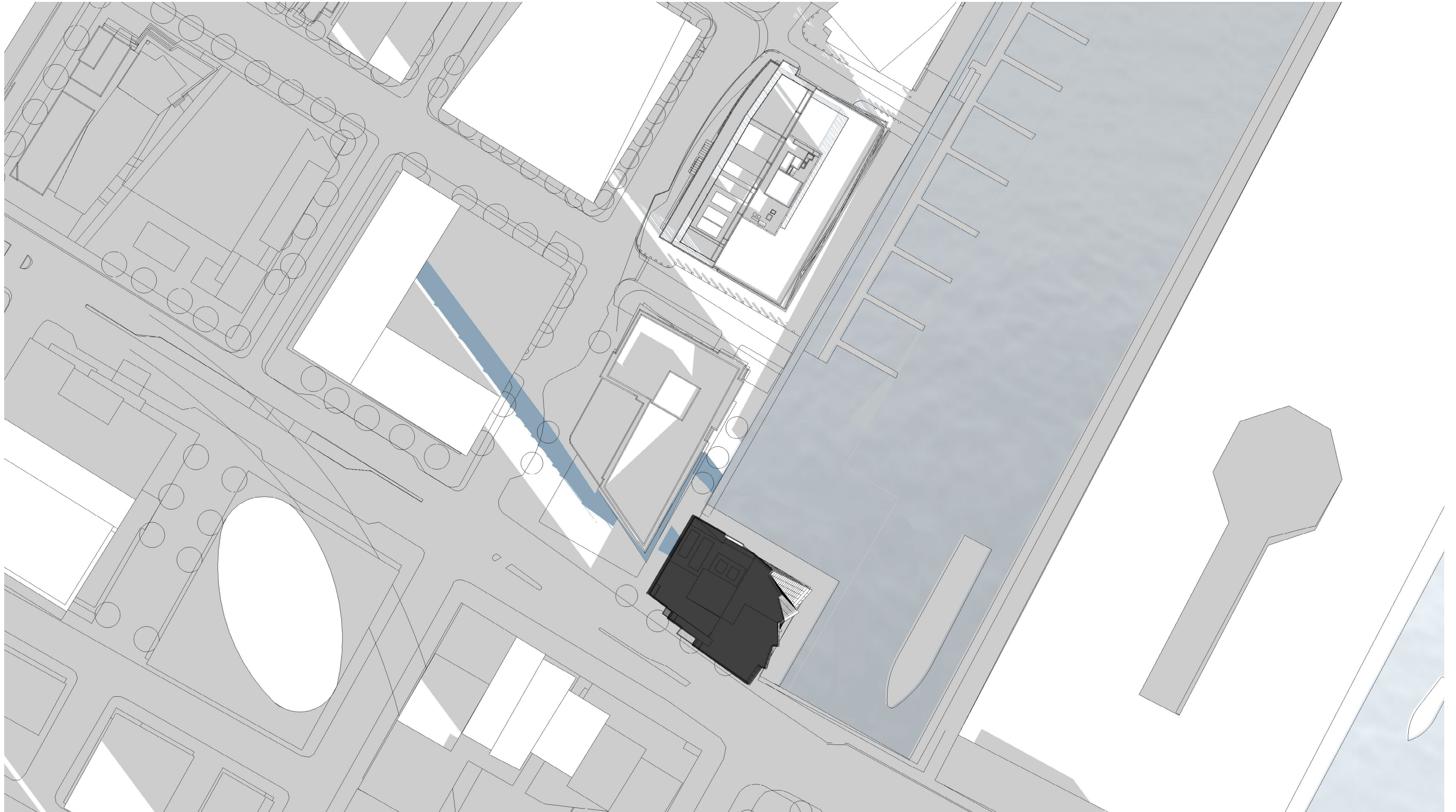


150 SEAPORT BOULEVARD
Boston, Massachusetts



ELKUS MANFREDI ARCHITECTS

DECEMBER 21 : 0900

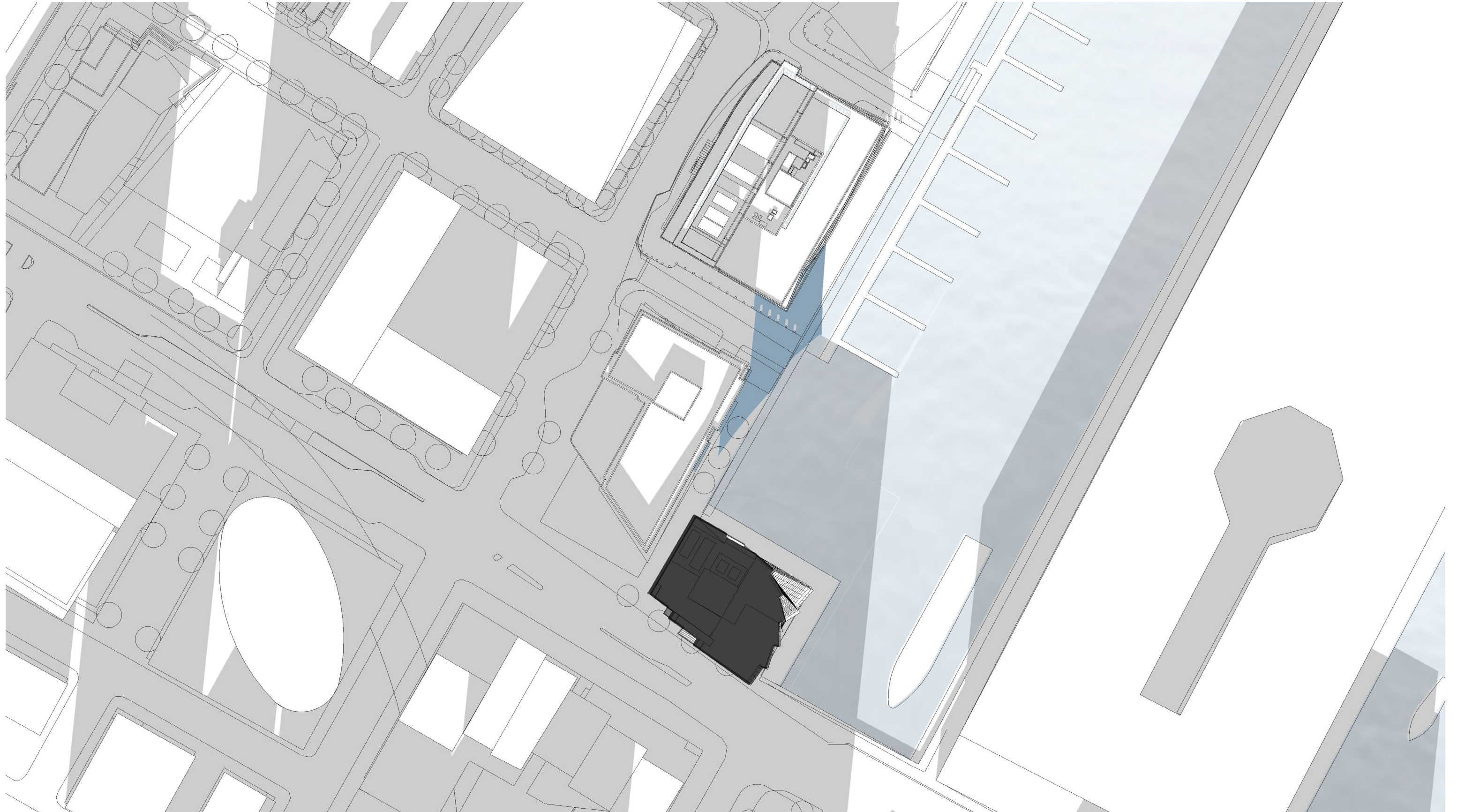


150 SEAPORT BOULEVARD
Boston, Massachusetts



ELKUS MANFREDI ARCHITECTS

DECEMBER 21 : 1200

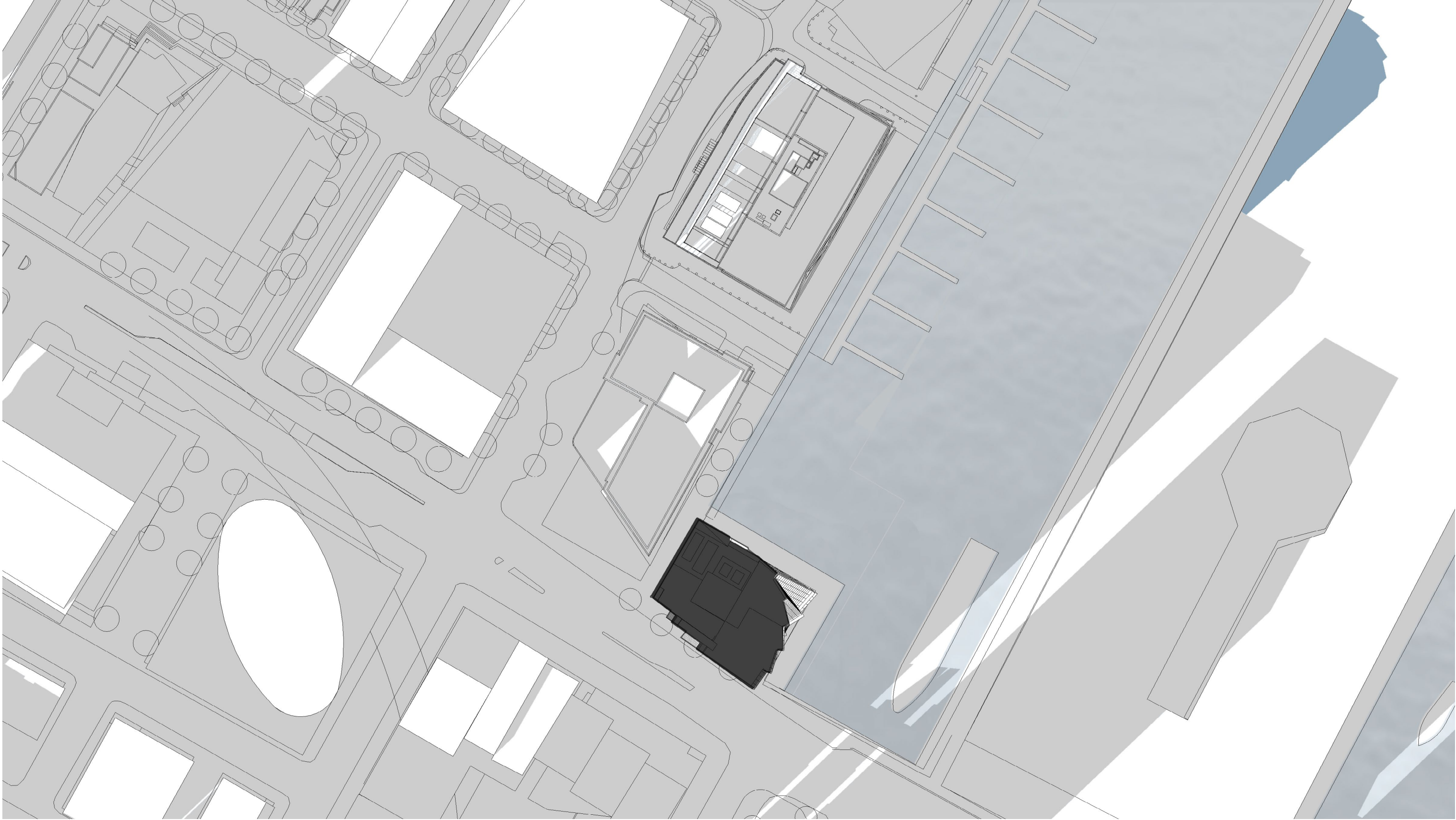


150 SEAPORT BOULEVARD
Boston, Massachusetts



ELKUS MANFREDI ARCHITECTS

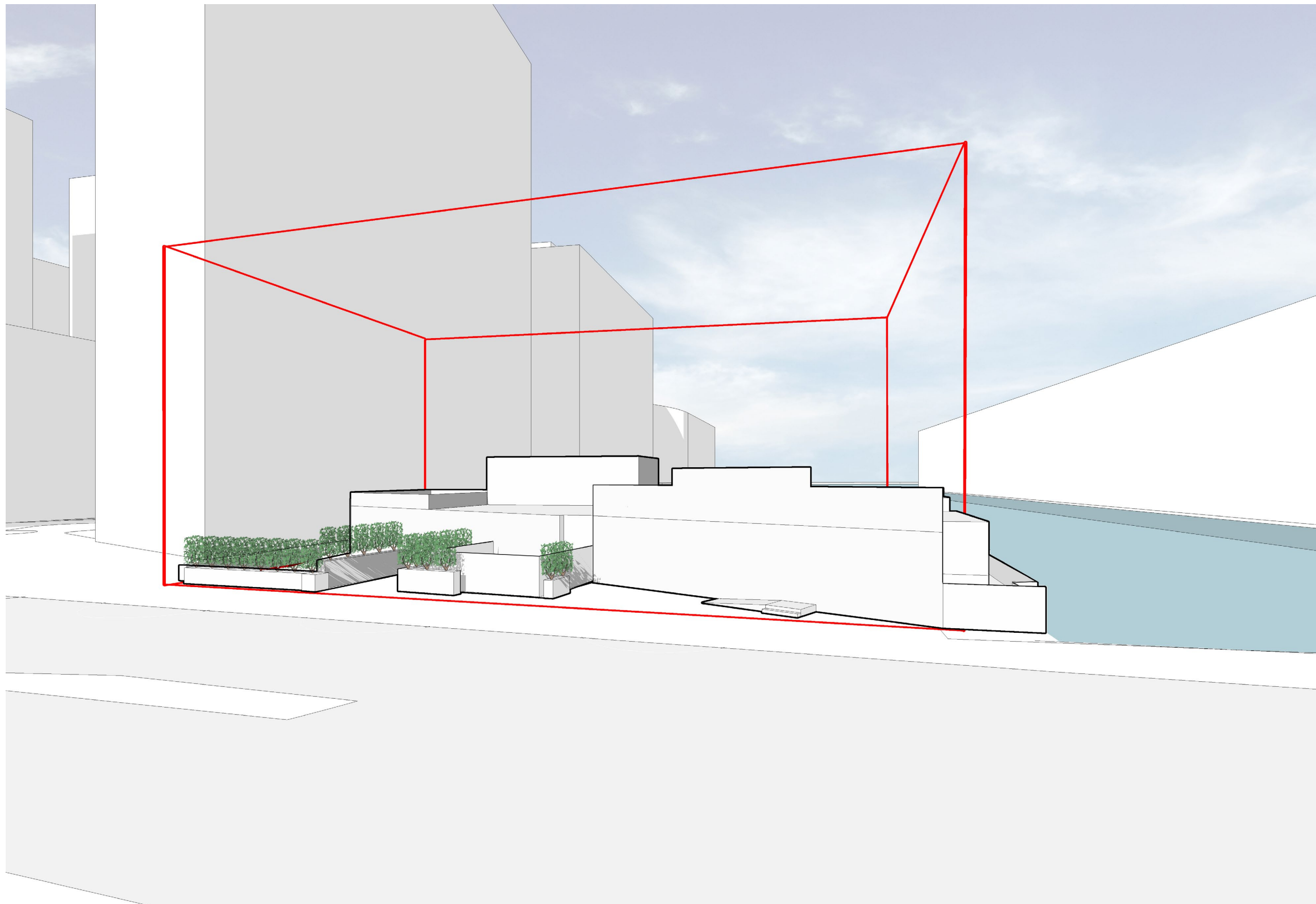
DECEMBER 21 : 1500




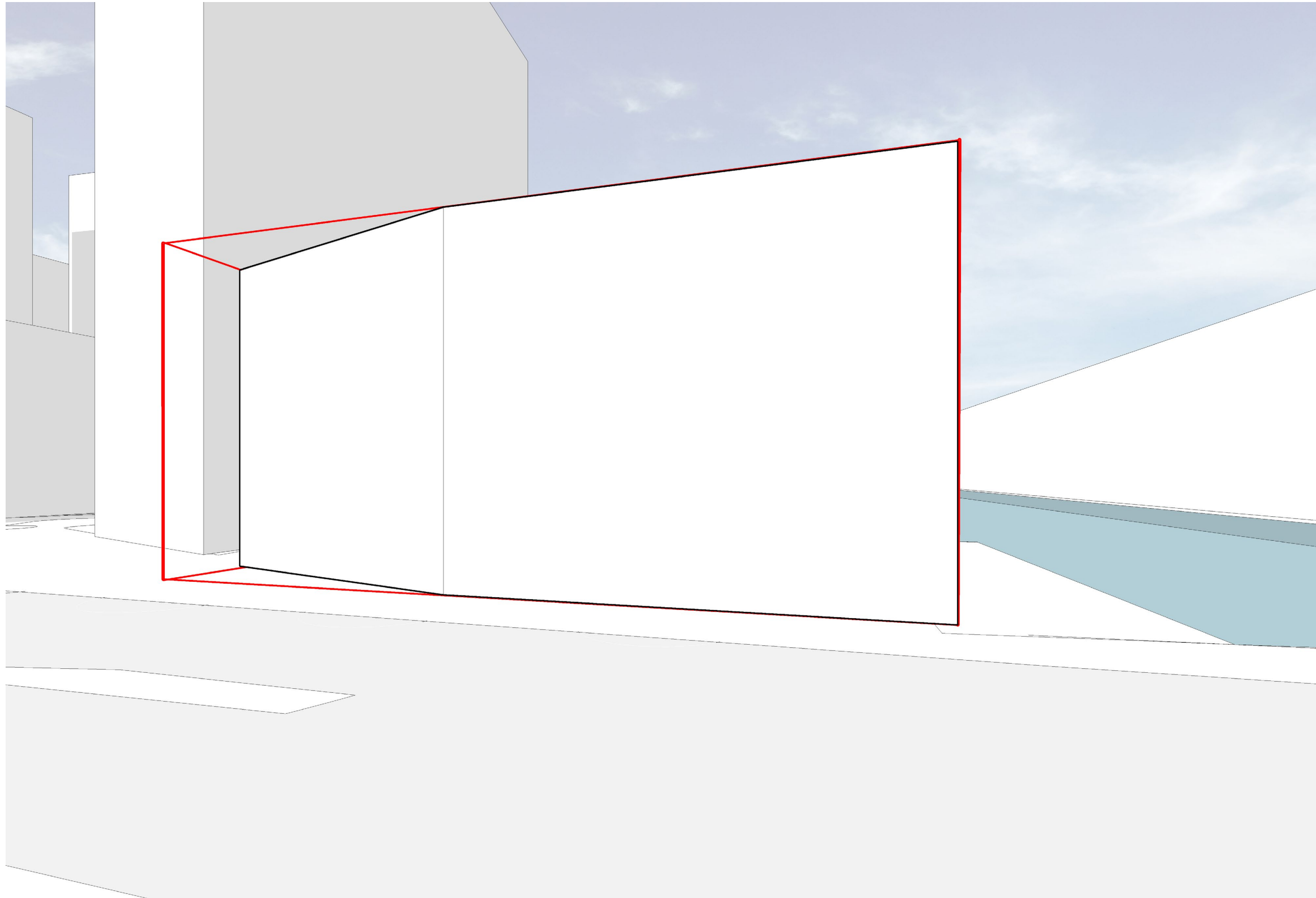
150 SEAPORT BOULEVARD
Boston, Massachusetts

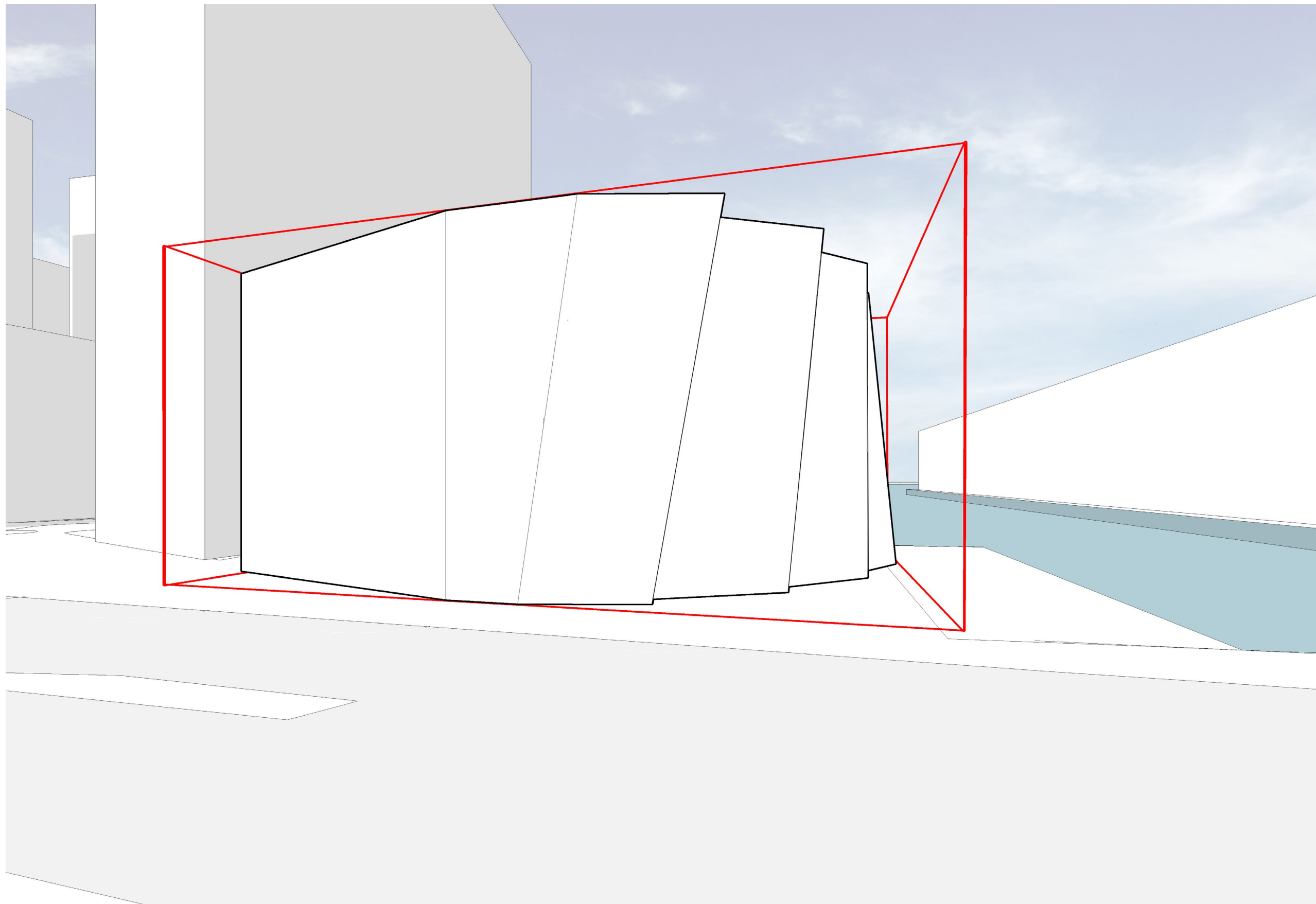


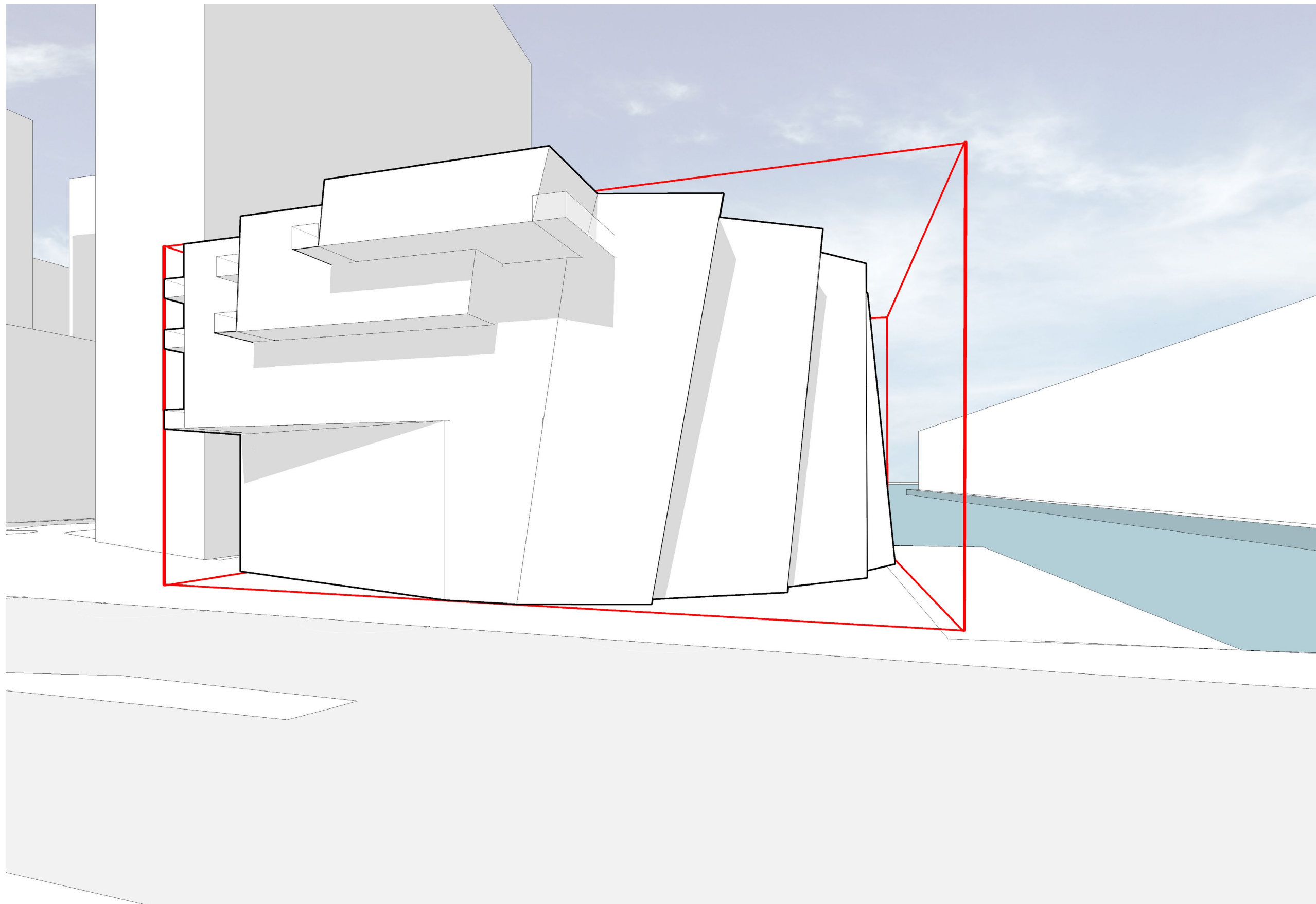
ELKUS MANFREDI ARCHITECTS

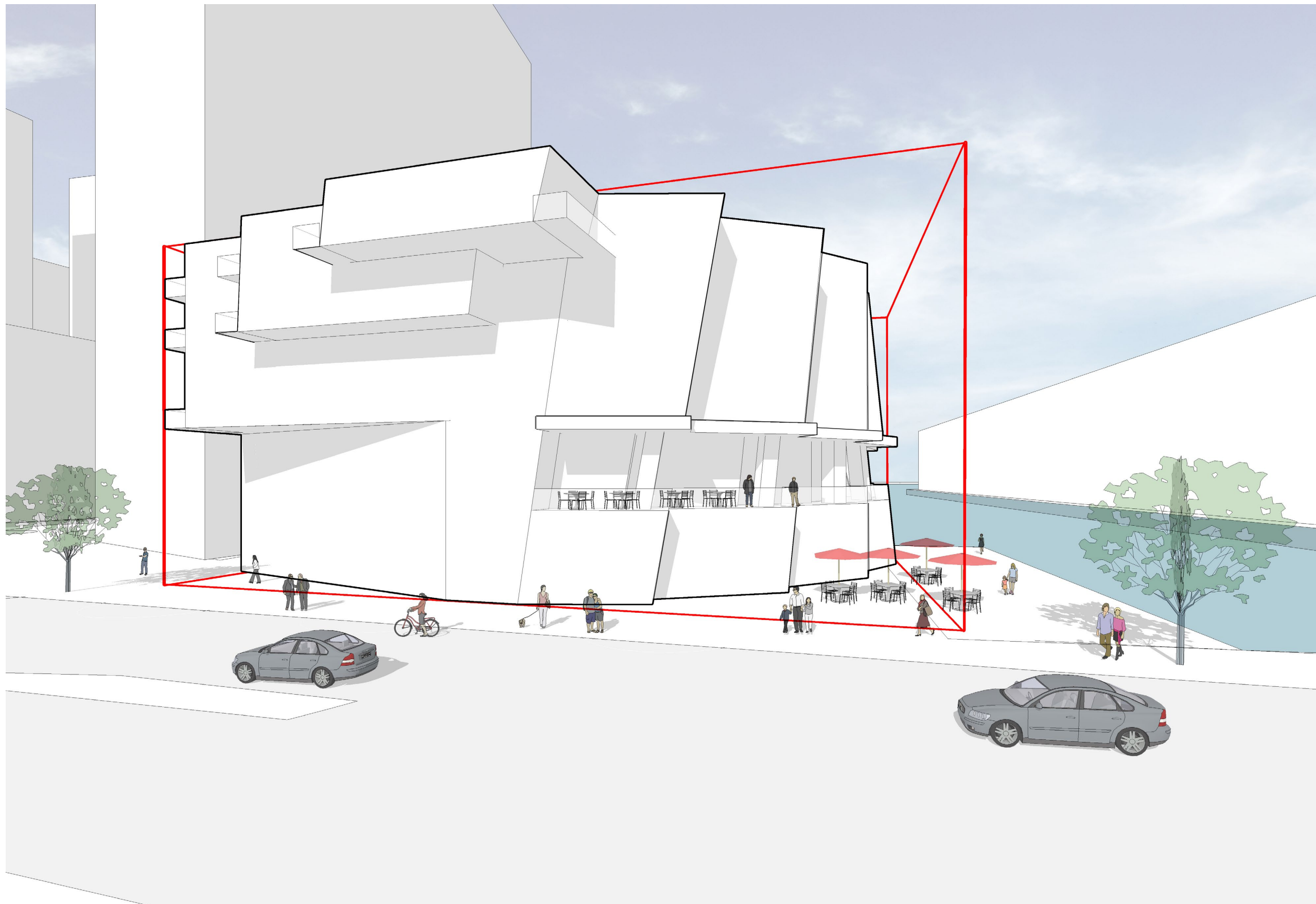















150 SEAPORT BOULEVARD
Boston, Massachusetts



BUILDING BASE PERSPECTIVE
ELKUS MANFREDI ARCHITECTS