

**RECEIVED**

**SEP 14 1982**

**MAYOR'S OFFICE**

Amendment to Development Plan for  
Planned Development Areas No. 1 and No. 2  
with respect to Parcel 2 in  
Planned Development Area No. 1  
Boston Redevelopment Authority  
John Hancock Mutual Life Insurance Company,  
Developer

THE COMMONWEALTH OF MASSACHUSETTS

CITY OF BOSTON

IN ZONING COMMISSION

VOTED: That the Zoning Commission of the City of Boston, acting under the provisions of Chapter 665 of the Acts of 1956 as amended and under Section 3-1A of the Boston Zoning Code, after due report, notice and hearing, does hereby approve the "Amendment to Development Plan for Planned Development Areas No. 1 and No. 2 with respect to Parcel 2 in Planned Development Area No. 1 / St. James Avenue, Clarendon Street and Stuart Street / John Hancock Mutual Life Insurance Company, Developer", dated August 5, 1982, and approved by the Boston Redevelopment Authority on that date, said Development Plan having been originally approved by said Authority on July 11, 1968; and said Commission hereby reaffirms its designation, by Map Amendment No. 49 effective on July 23, 1968, of said Planned Development Areas, No. 1 as a B-10-D subdistrict and No. 2 as a B-8-D subdistrict, on Map 1 - Boston Proper - of the series of maps entitled "Zoning Districts / City of Boston", dated August 15, 1962.

"Amendment to Development Plan for Planned Development Areas No. 1 and No. 2 with respect to Parcel 2 in Planned Development Area No. 1 / St. James Avenue, Clarendon Street and Stuart Street / John Hancock Mutual Life Insurance Company, Developer", dated August 5, 1982

Richard B. Fowler  
Chairman

Richard F. Battles  
Vice Chairman

Frederic C. Saunders

Thomas Green

Reginald T. Adams

Marvin Rosenberg

William P. McNeill

Joseph W. Joyce

Robert L. Mann

J. W. Saul

In Zoning Commission

Adopted September 13, 1982

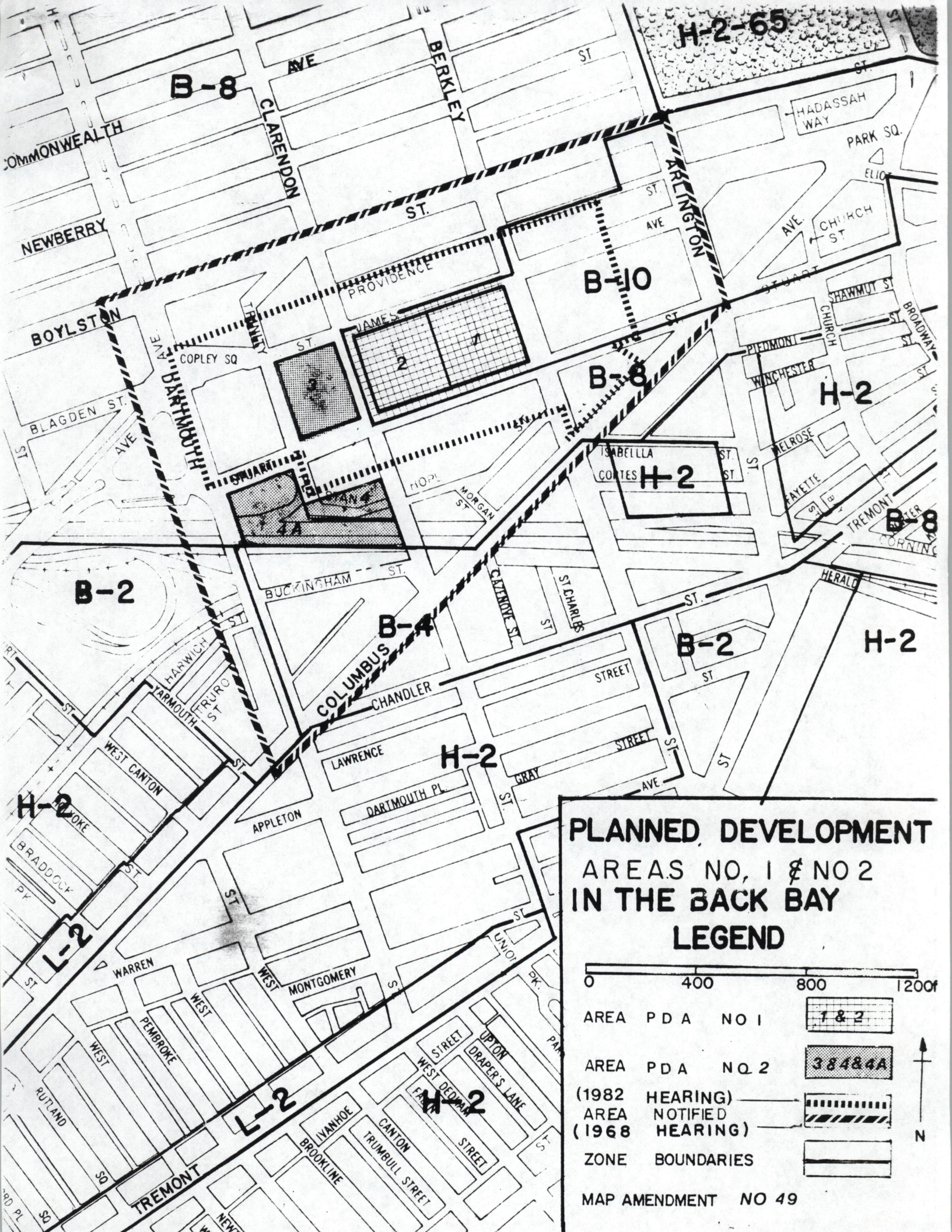
Attest: Marguerite Hildebrand  
Secretary

Kevin A. White  
Mayor, City of Boston

Date: 9-17-82

The foregoing vote, with said Amendment to Development Plan, was presented to the Mayor on September 14, 1982, and was signed by him on September 17, 1982, whereupon it became effective on September 17, 1982, in accordance with the provisions of Section 3 of Chapter 665 of the Acts of 1956.

Attest: Marguerite Hildebrand  
Secretary



H-2-65

B-8

B-10

H-2

H-2

B-2

B-8

B-2

H-2

H-2


H-2

L-2


L-2


H-2

**PLANNED DEVELOPMENT  
AREAS NO. 1 & NO. 2  
IN THE BACK BAY  
LEGEND**



AREA PDA NO. 1 

AREA PDA NO. 2 

(1982 HEARING) AREA NOTIFIED (1968 HEARING) 

ZONE BOUNDARIES 



MAP AMENDMENT NO 49