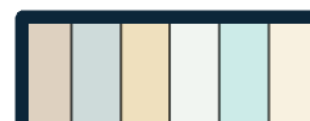
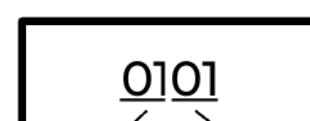



**COMMONWEALTH OF MASSACHUSETTS
STATE HOUSE LEGISLATIVE DISTRICT (2021)**

 House Legislative District Boundary
 Precinct Boundary
 Ward Precinct

The Massachusetts House Legislative Districts data layer reflects the state House of Representatives district boundaries as defined by Massachusetts General Laws, Chapter 83.

The precinct data layer was developed based upon the 2020 U.S. Census and revised by the City of Boston Election Commission to conform to the rotating precinct guidelines. Sources: U.S. Census, Voter Registration database, Massachusetts Secretary of the Commonwealth.

This map is intended for planning and visualization purposes only.

Map produced by the Boston Planning and Development Agency (BPDA) GIS Lab

