

**Zoning Districts City of Boston
Map 10A
Roslindale Neighborhood District**

Adopted by the
Zoning Commission of the City of Boston
in meeting on June 25, 2008






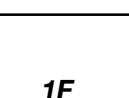
Robert Jordan

Chairman
Effective: June 25, 2008
Date of public notice June 4, 2008
(See St. 1956, c. 665, s.5)

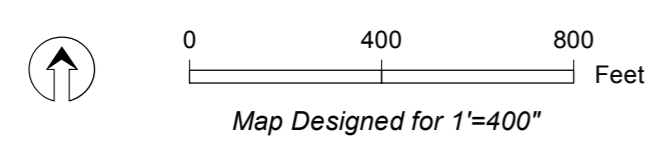
**Jamaica Plain
Maps 9A, 9B, 9C**

**West Roxbury
Maps 11A, 11B, 11C, 11D, 11E**

**Hyde Park
Map 12**

-  Roslindale Neighborhood District Boundary
-  District Boundary
-  Subarea Boundary
-  Neighborhood Design Overlay District
-  Greenbelt Protection Overlay District
-  Institutional Master Plan Area

- 1F** Residential Subdistricts
 - 2F** One-Family Residential Subdistrict
 - 3F** Two-Family Residential Subdistrict
 - MFR** Three-Family Residential Subdistrict
 - MFR** Multifamily Residential Subdistrict
 - CPS** Conservation Protection Subdistrict
 - OS-CM** Open Space Subdistricts
 - OS-P** Cemetery Open Space Subdistrict
 - OS-RC** Parkland Open Space Subdistrict
 - OS-UP** Recreation Open Space Subdistrict
 - OS-UW** Urban Plaza Open Space Subdistrict
 - OS-UW** Urban Wild Open Space Subdistrict
 - NS** Neighborhood Business Subdistricts
 - LC** Neighborhood Shopping Subdistrict
 - CC** Local Convenience Subdistrict
 - CC** Community Commercial Subdistrict
 - LI** Local Industrial Subdistrict
 - IS** Institutional Subdistrict
- For maximum allowed height, FAR, and other provisions, see Article 67.



DISCLAIMER

The Boston Zoning Maps, printed, or downloaded from the Boston Planning and Development Agency (BPDA) website (bostonplans.org) may not reflect the most current Maps adopted by the Boston Zoning Commission. The print versions of the Maps as approved and signed by the Zoning Commission, available at the BPDA for download as a PDF, remain the official versions of the Maps. Thus, if discrepancies exist between the official print and Internet versions of these Maps, the official print version shall be considered correct. For further information regarding the official version of the Boston Zoning Code, including both the text and maps, please consult the BPDA.