
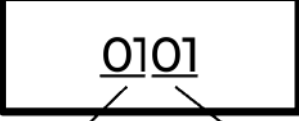




**COMMONWEALTH OF MASSACHUSETTS
STATE SENATE DISTRICT (2021)**

-  Senate District Boundary
-  Precinct Boundary
-  Ward
-  Precinct

The Massachusetts Senate Districts data layer reflects the state House of Representatives district boundaries as defined by Massachusetts General Laws, Chapter 82.

The precinct data layer was developed based upon the 2020 U.S. Census and revised by the City of Boston Election Commission to conform to the voting precinct guidelines. Sources: U.S. Census, Voter Registration database, Massachusetts Secretary of the Commonwealth.

This map is intended for planning and visualization purposes only.

Map produced by the Boston Planning and Development Agency (BPDA) GIS Lab

