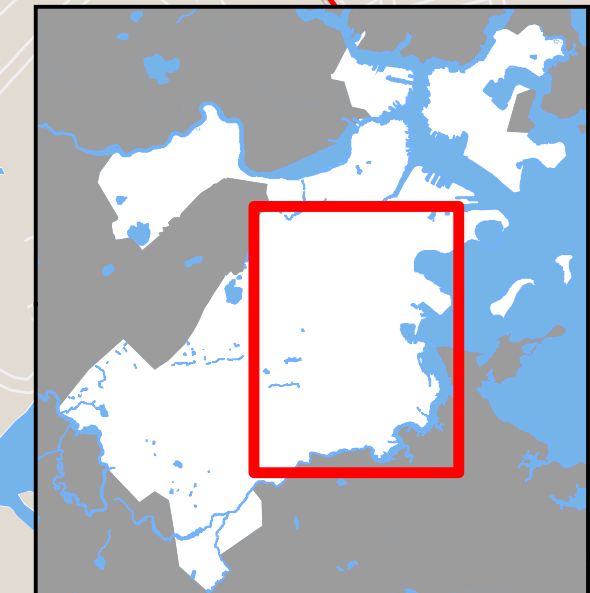
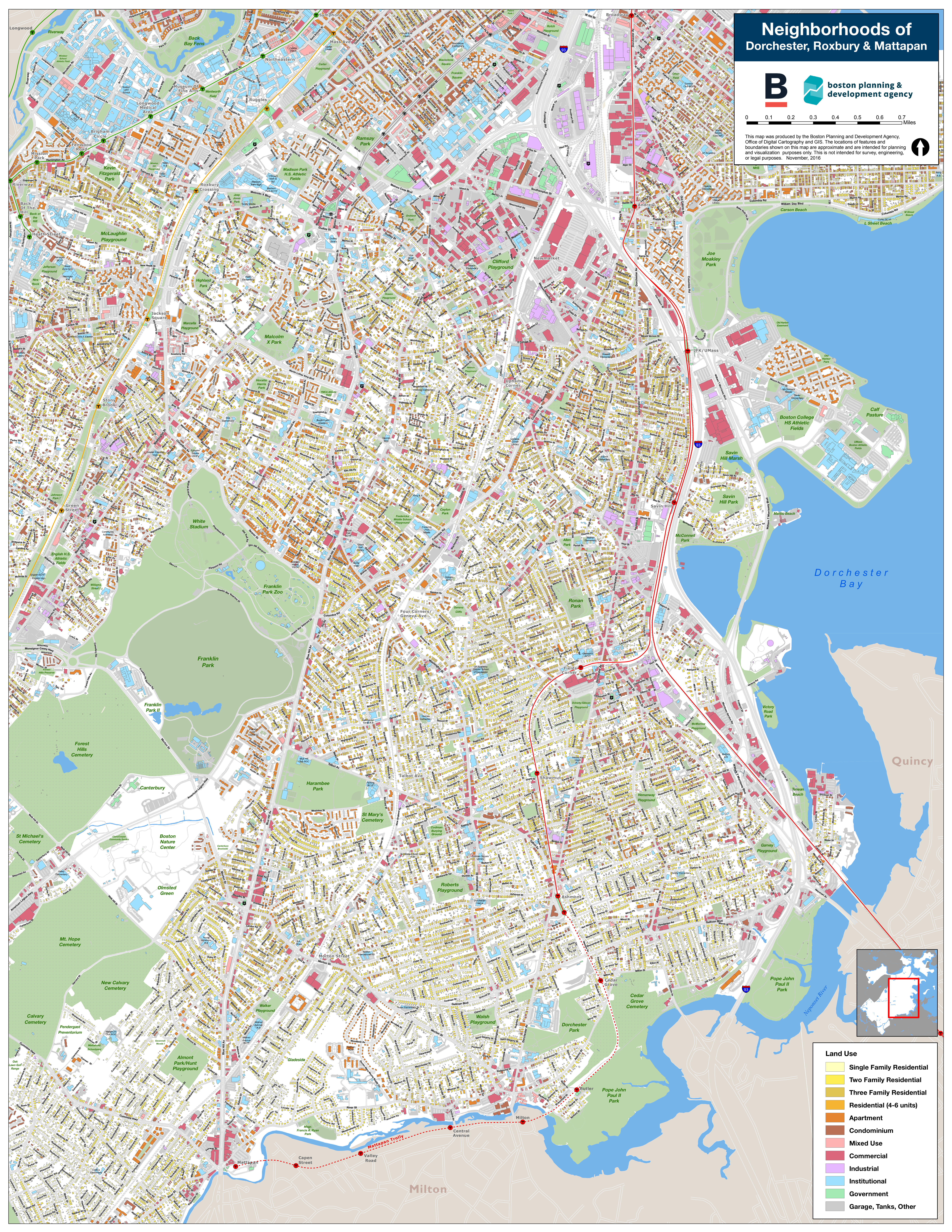



Neighborhoods of Dorchester, Roxbury & Mattapan



This map was produced by the Boston Planning and Development Agency, Office of Digital Cartography and GIS. The locations of features and boundaries shown on this map are approximate and are intended for planning and visualization purposes only. This is not intended for survey, engineering, or legal purposes. November, 2016



Land Use

Light Yellow	Single Family Residential
Yellow	Two Family Residential
Light Orange	Three Family Residential
Orange	Residential (4-6 units)
Dark Orange	Apartment
Brown	Condominium
Red	Mixed Use
Dark Red	Commercial
Purple	Industrial
Light Blue	Institutional
Green	Government
Grey	Garage, Tanks, Other