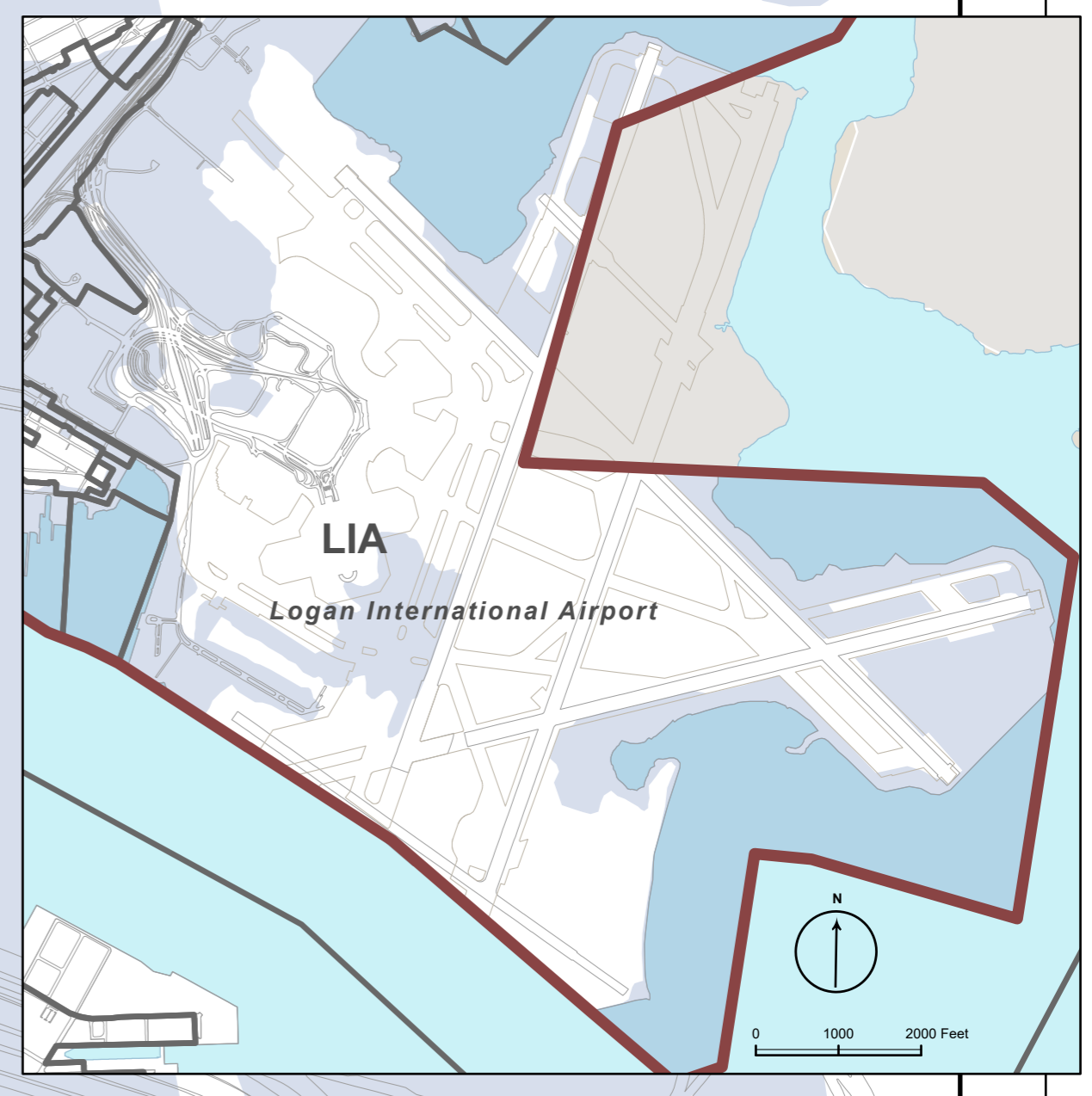
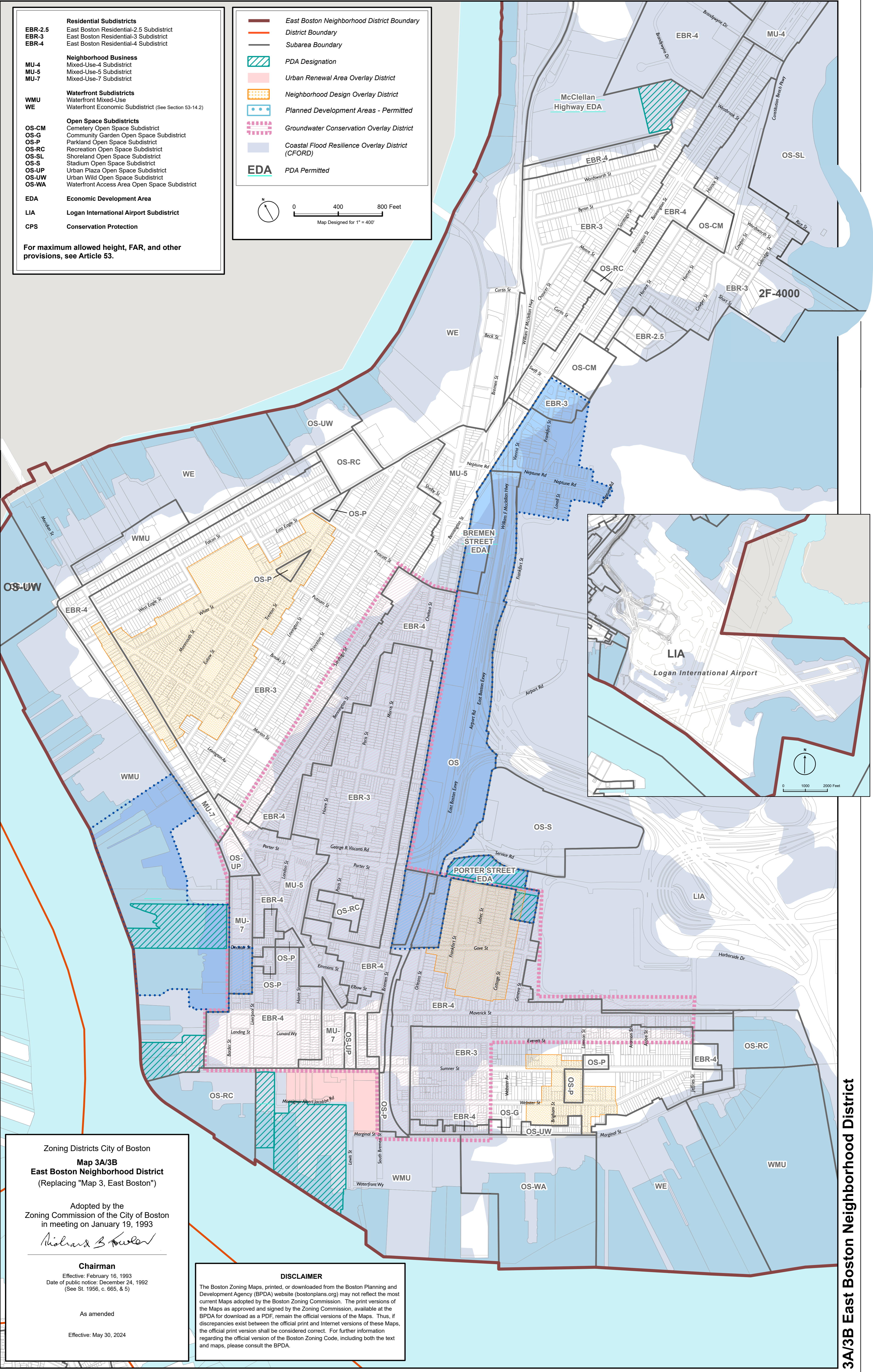
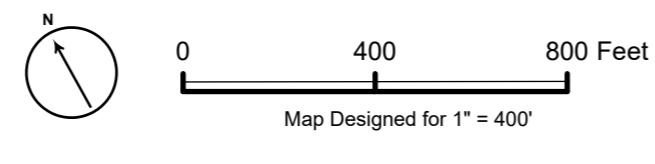


<b>EBR-2.5</b>	<b>Residential Subdistricts</b>
<b>EBR-3</b>	East Boston Residential-2.5 Subdistrict
<b>EBR-4</b>	East Boston Residential-3 Subdistrict East Boston Residential-4 Subdistrict
<b>MU-4</b>	<b>Neighborhood Business</b>
<b>MU-5</b>	Mixed-Use-4 Subdistrict
<b>MU-7</b>	Mixed-Use-5 Subdistrict Mixed-Use-7 Subdistrict
<b>WMU</b>	<b>Waterfront Subdistricts</b>
<b>WE</b>	Waterfront Mixed-Use Waterfront Economic Subdistrict (See Section 53-14.2)
<b>OS-CM</b>	<b>Open Space Subdistricts</b>
<b>OS-G</b>	Cemetery Open Space Subdistrict
<b>OS-P</b>	Community Garden Open Space Subdistrict
<b>OS-RC</b>	Parkland Open Space Subdistrict
<b>OS-SL</b>	Recreation Open Space Subdistrict
<b>OS-S</b>	Shoreland Open Space Subdistrict
<b>OS-UW</b>	Stadium Open Space Subdistrict
<b>OS-UP</b>	Urban Plaza Open Space Subdistrict
<b>OS-UW</b>	Urban Wild Open Space Subdistrict
<b>OS-WA</b>	Waterfront Access Area Open Space Subdistrict
<b>EDA</b>	<b>Economic Development Area</b>
<b>LIA</b>	<b>Logan International Airport Subdistrict</b>
<b>CPS</b>	<b>Conservation Protection</b>

For maximum allowed height, FAR, and other provisions, see Article 53.

	East Boston Neighborhood District Boundary
	District Boundary
	Subarea Boundary
	PDA Designation
	Urban Renewal Area Overlay District
	Neighborhood Design Overlay District
	Planned Development Areas - Permitted
	Groundwater Conservation Overlay District
	Coastal Flood Resilience Overlay District (CFORD)
	EDA PDA Permitted



Zoning Districts City of Boston  
**Map 3A/3B**  
**East Boston Neighborhood District**  
 (Replacing "Map 3, East Boston")

Adopted by the  
 Zoning Commission of the City of Boston  
 in meeting on January 19, 1993

*Richard B. Fowler*  
**Chairman**  
 Effective: February 16, 1993  
 Date of public notice: December 24, 1992  
 (See St. 1956, c. 665, & 5)

As amended  
 Effective: May 30, 2024

**DISCLAIMER**

The Boston Zoning Maps, printed, or downloaded from the Boston Planning and Development Agency (BPDA) website (bostonplans.org) may not reflect the most current Maps adopted by the Boston Zoning Commission. The print versions of the Maps as approved and signed by the Zoning Commission, available at the BPDA for download as a PDF, remain the official versions of the Maps. Thus, if discrepancies exist between the official print and Internet versions of these Maps, the official print version shall be considered correct. For further information regarding the official version of the Boston Zoning Code, including both the text and maps, please consult the BPDA.